

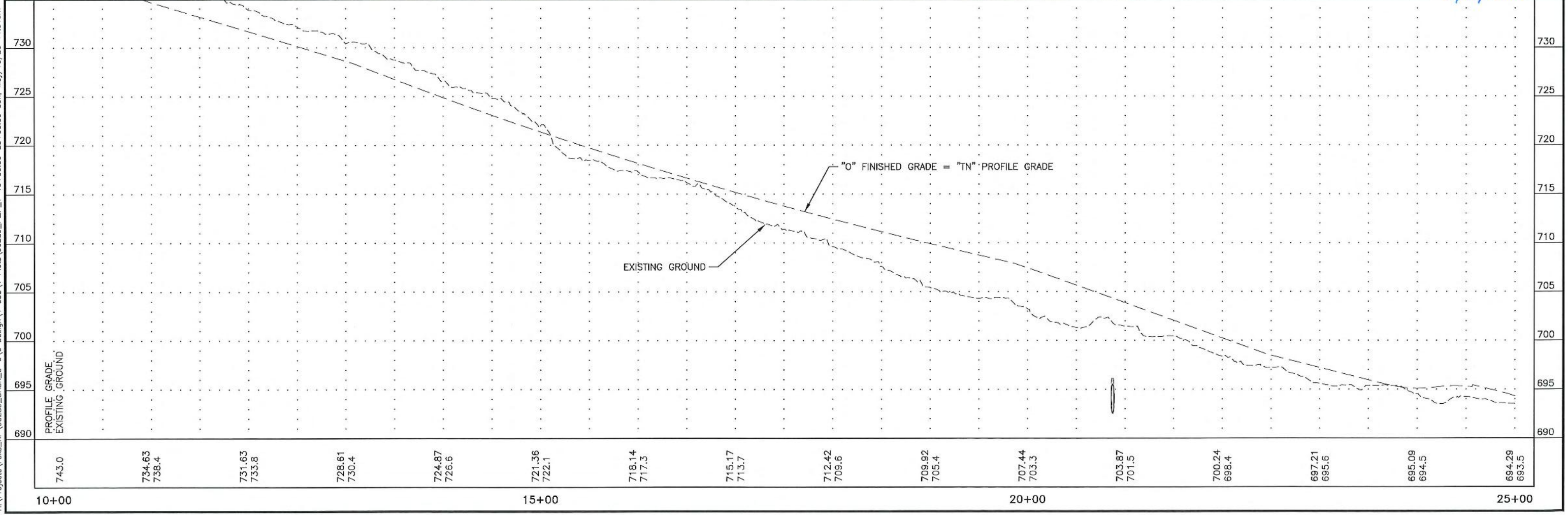
NO.	DATE	REVISION	STATE	PROJECT DESIGNATION	YEAR	SHEET NO.	TOTAL SHEETS
2	4/30/20	ADDENDUM NO. 2	ALASKA	0650029/NFHWY00289	2020	F25	F48

**NOTES:**

- WHERE MULTI-USE TRAIL IS ADJACENT TO ROADWAY AND NO DESIGN PROFILE IS GIVEN, CONSTRUCT MULTI-USE TRAIL AS SHOWN ON "O" TYPICAL SECTIONS.



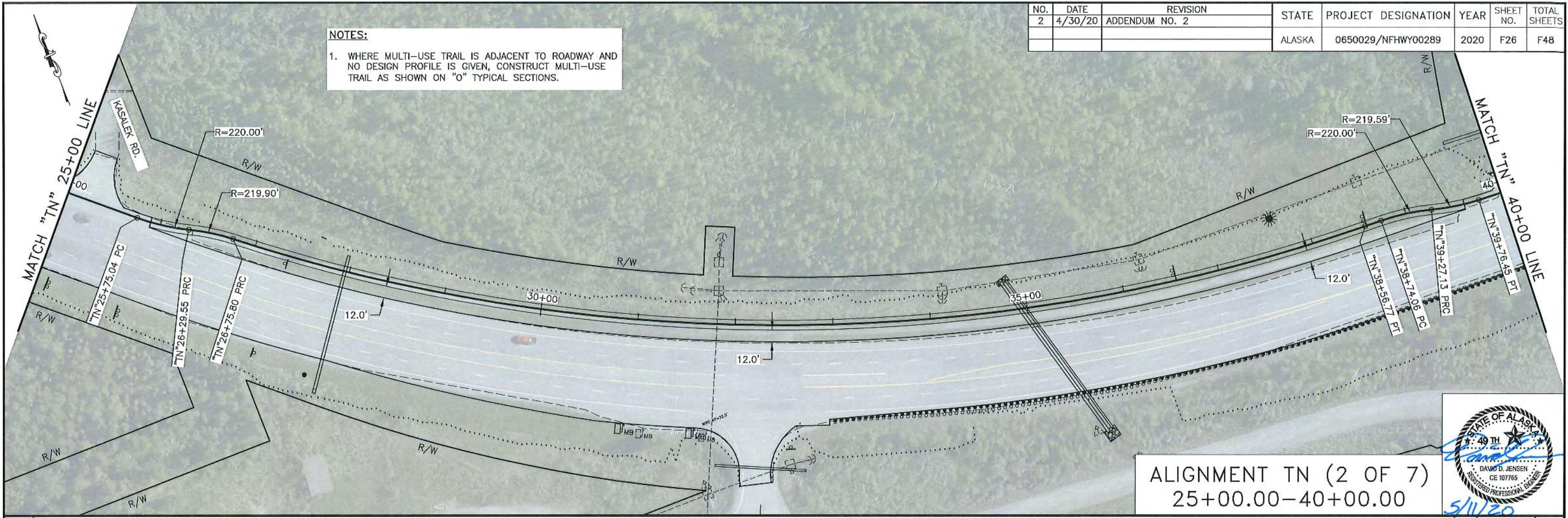
ALIGNMENT TN (1 OF 7)  
10+00.00-25+00.00





NO.	DATE	REVISION	STATE	PROJECT DESIGNATION	YEAR	SHEET NO.	TOTAL SHEETS
2	4/30/20	ADDENDUM NO. 2	ALASKA	0650029/NFHWY00289	2020	F26	F48

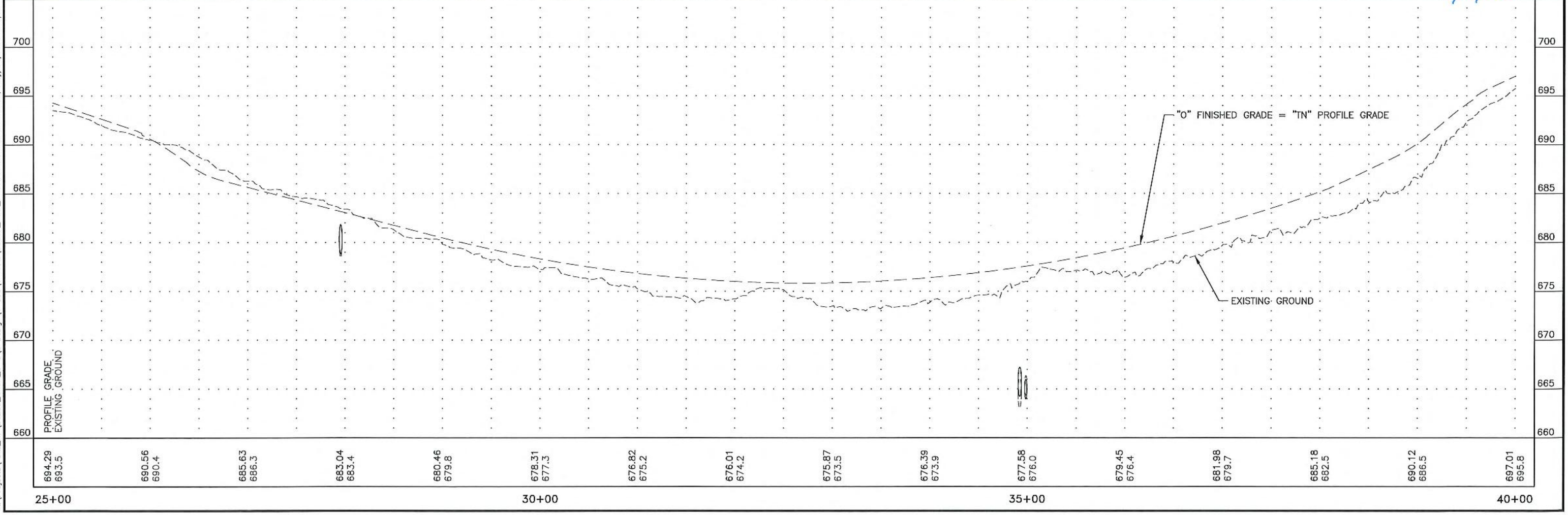
**NOTES:**  
 1. WHERE MULTI-USE TRAIL IS ADJACENT TO ROADWAY AND NO DESIGN PROFILE IS GIVEN, CONSTRUCT MULTI-USE TRAIL AS SHOWN ON "O" TYPICAL SECTIONS.



ALIGNMENT TN (2 OF 7)  
 25+00.00-40+00.00

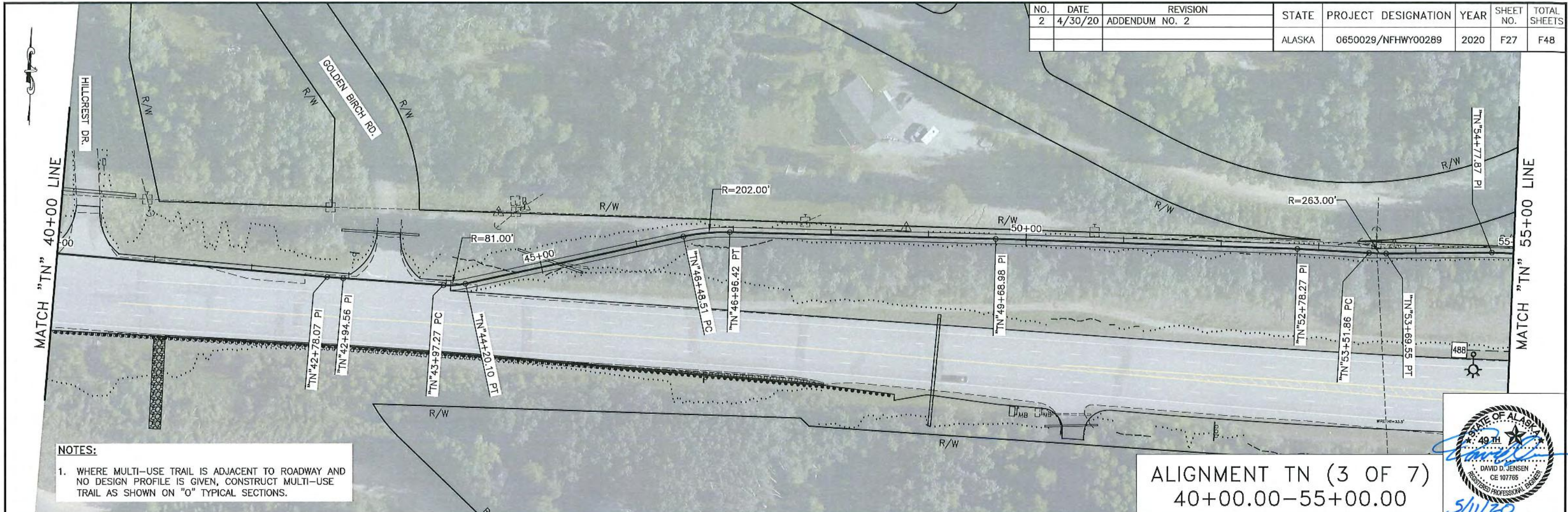


PLANS DEVELOPED BY: STATE OF ALASKA DEPARTMENT OF TRANSPORTATION & PUBLIC FACILITIES, NORTHERN REGION, 2301 PEGER ROAD, FARBANKS, AK 99709 (907)451-2200  
 H:\Projects\Fks\_NP\90289\_CHSR\_0-6\6 Design\4 C3D\1 Plots\90289\_P&P\_T-25+00.00-40+00.00 Sun, May/10/20 08:57pm





NO.	DATE	REVISION	STATE	PROJECT DESIGNATION	YEAR	SHEET NO.	TOTAL SHEETS
2	4/30/20	ADDENDUM NO. 2	ALASKA	0650029/NFHWY00289	2020	F27	F48

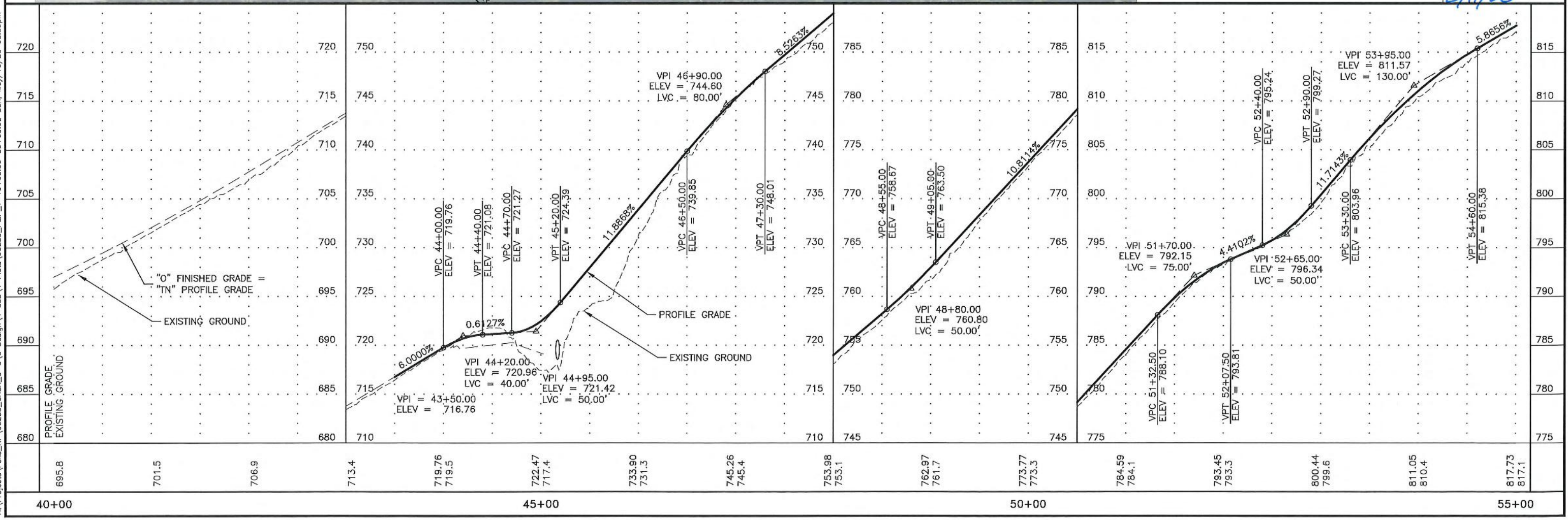


**NOTES:**  
 1. WHERE MULTI-USE TRAIL IS ADJACENT TO ROADWAY AND NO DESIGN PROFILE IS GIVEN, CONSTRUCT MULTI-USE TRAIL AS SHOWN ON "O" TYPICAL SECTIONS.

**ALIGNMENT TN (3 OF 7)**  
 40+00.00-55+00.00

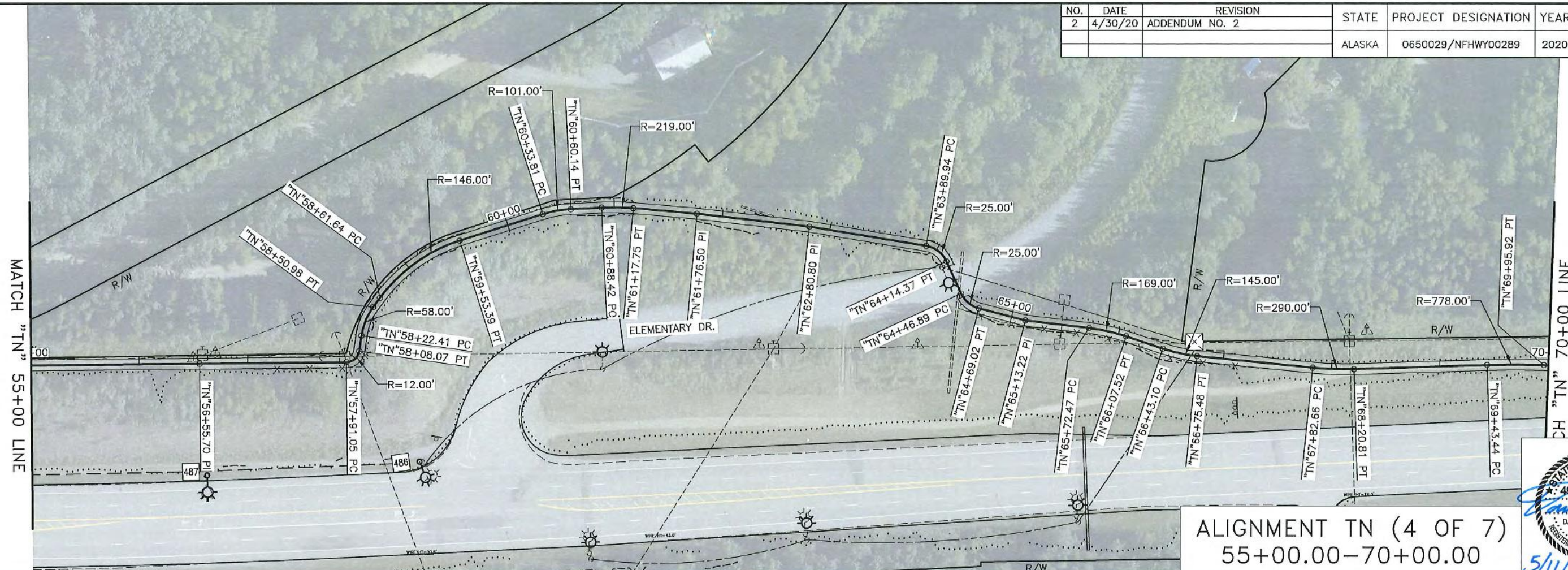


PLANS DEVELOPED BY: STATE OF ALASKA DEPARTMENT OF TRANSPORTATION & PUBLIC FACILITIES, NORTHERN REGION, 2301 PEGASUS ROAD, FARBANKS, AK 99709 (907)451-2200  
 H:\Projects\Fas\_NP\90289\_0-6\6 Design\4 C3D\1 Plots\90289\_P&F\_T-40+00.00-55+00.00\_Sun\_May/10/20 08:59pm





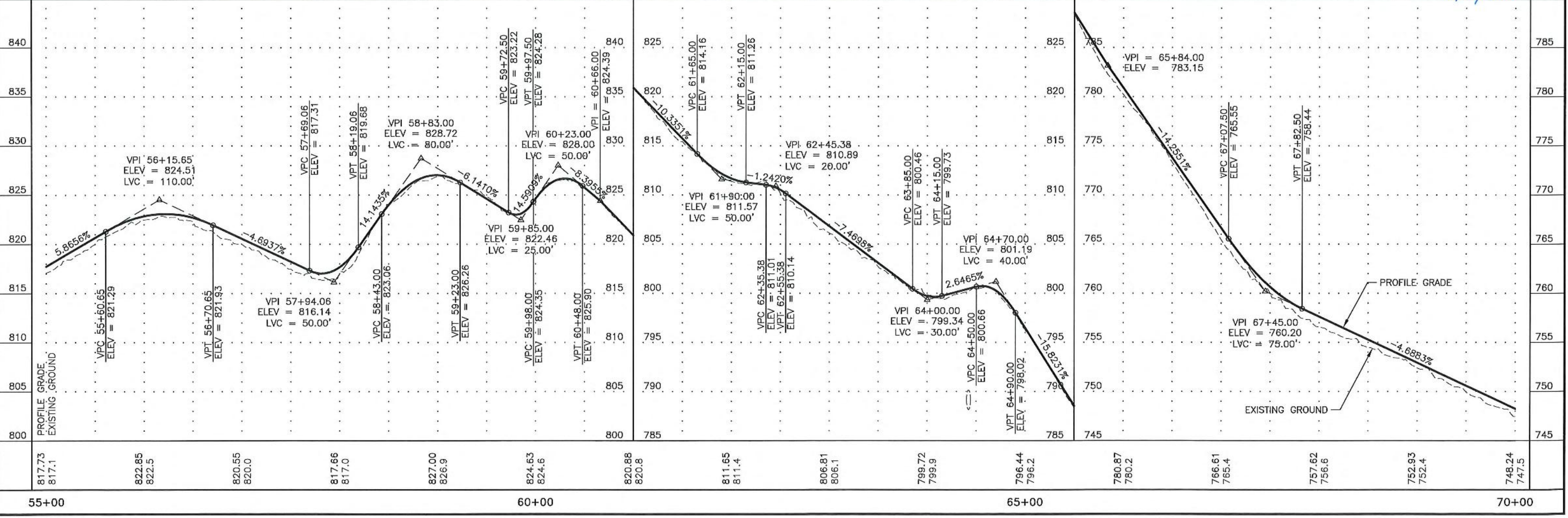
NO.	DATE	REVISION	STATE	PROJECT DESIGNATION	YEAR	SHEET NO.	TOTAL SHEETS
2	4/30/20	ADDENDUM NO. 2	ALASKA	0650029/NFHWO0289	2020	F28	F48



ALIGNMENT TN (4 OF 7)  
55+00.00-70+00.00



PLANS DEVELOPED BY: STATE OF ALASKA DEPARTMENT OF TRANSPORTATION & PUBLIC FACILITIES, NORTHERN REGION, 2301 PEGER ROAD, FAIRBANKS, AK 99709 (907)451-2200  
 H:\Projects\Fbks\_NP\90289\_CHSR\_0-6\6 Design\4 C3D\1 Plots\90289\_P&F\_T-55+00.00-70+00.00\_Sun\_May/10/20 11:05am

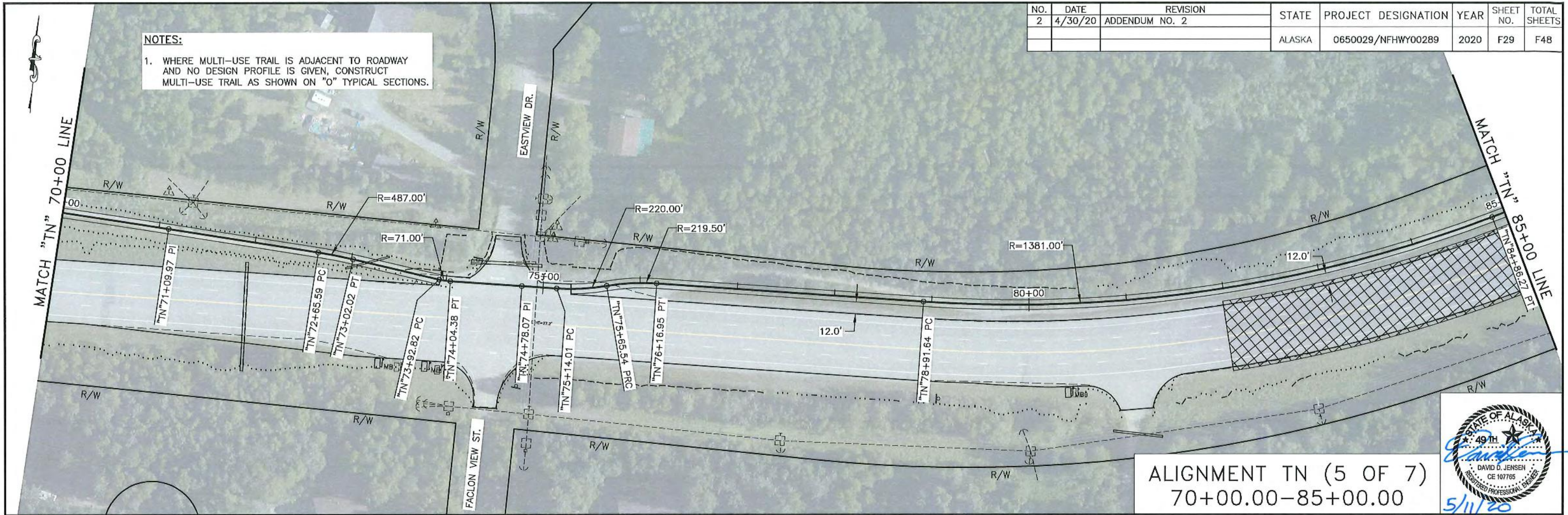




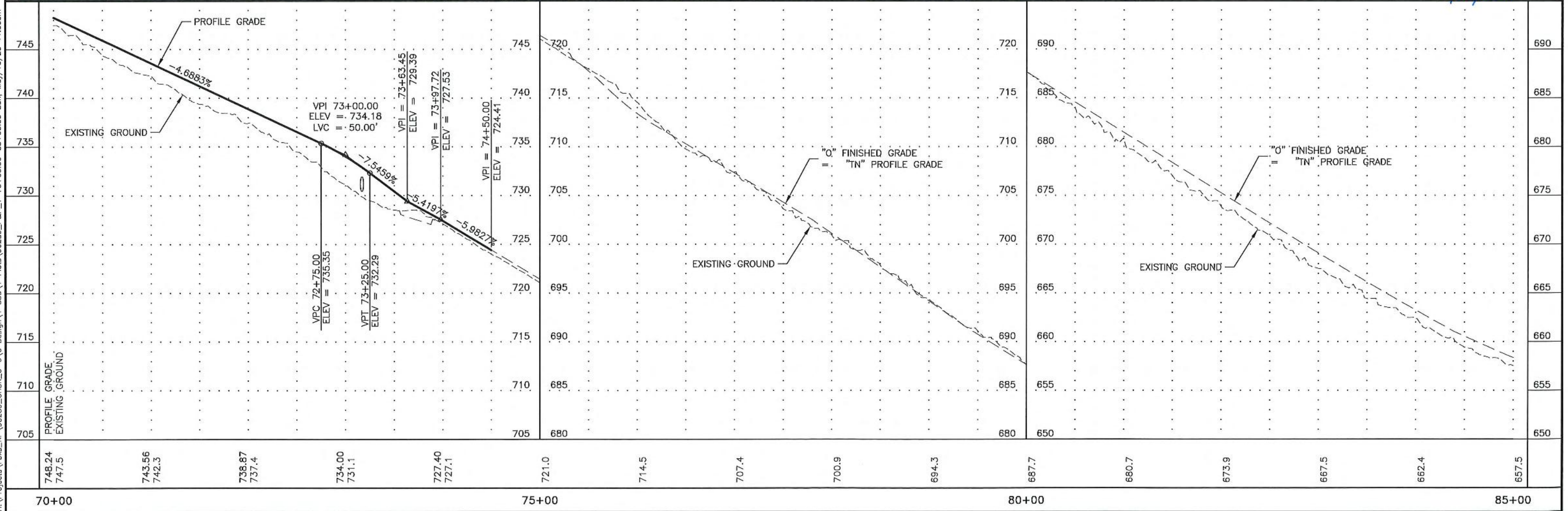
NO.	DATE	REVISION	STATE	PROJECT DESIGNATION	YEAR	SHEET NO.	TOTAL SHEETS
2	4/30/20	ADDENDUM NO. 2	ALASKA	0650029/NFHWO0289	2020	F29	F48

**NOTES:**

- WHERE MULTI-USE TRAIL IS ADJACENT TO ROADWAY AND NO DESIGN PROFILE IS GIVEN, CONSTRUCT MULTI-USE TRAIL AS SHOWN ON "O" TYPICAL SECTIONS.



ALIGNMENT TN (5 OF 7)  
70+00.00-85+00.00



PLANS DEVELOPED BY: STATE OF ALASKA DEPARTMENT OF TRANSPORTATION & PUBLIC FACILITIES, NORTHERN REGION, 2301 PEGAS ROAD, FAIRBANKS, AK 99708 (907)451-2200  
 H:\Projects\Fkns\_NP\90289\_CHSR\_0-6\6 Design\4 C3D\1 Plots\90289\_P&P\_T-70+00.00-85+00.00\_Sun\_May/10/20 11:06am

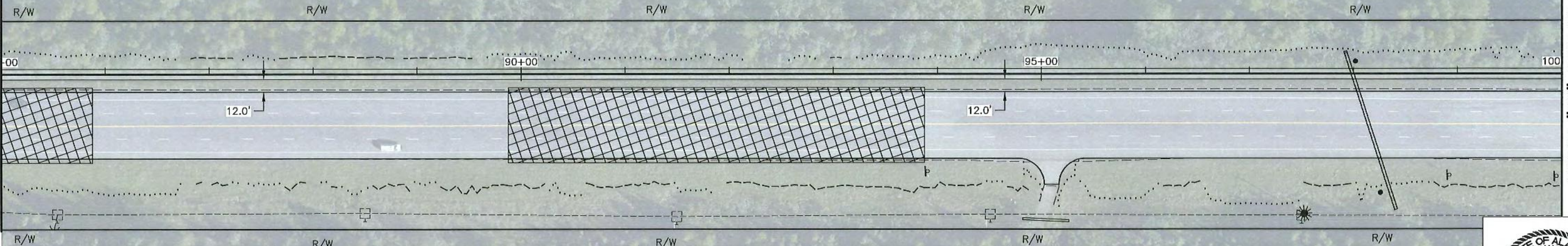


NO.	DATE	REVISION	STATE	PROJECT DESIGNATION	YEAR	SHEET NO.	TOTAL SHEETS
2	4/30/20	ADDENDUM NO. 2	ALASKA	0650029/NFHWY00289	2020	F30	F48

**NOTES:**  
 1. WHERE MULTI-USE TRAIL IS ADJACENT TO ROADWAY AND NO DESIGN PROFILE IS GIVEN, CONSTRUCT MULTI-USE TRAIL AS SHOWN ON "O" TYPICAL SECTIONS.

MATCH "TN" 85+00 LINE

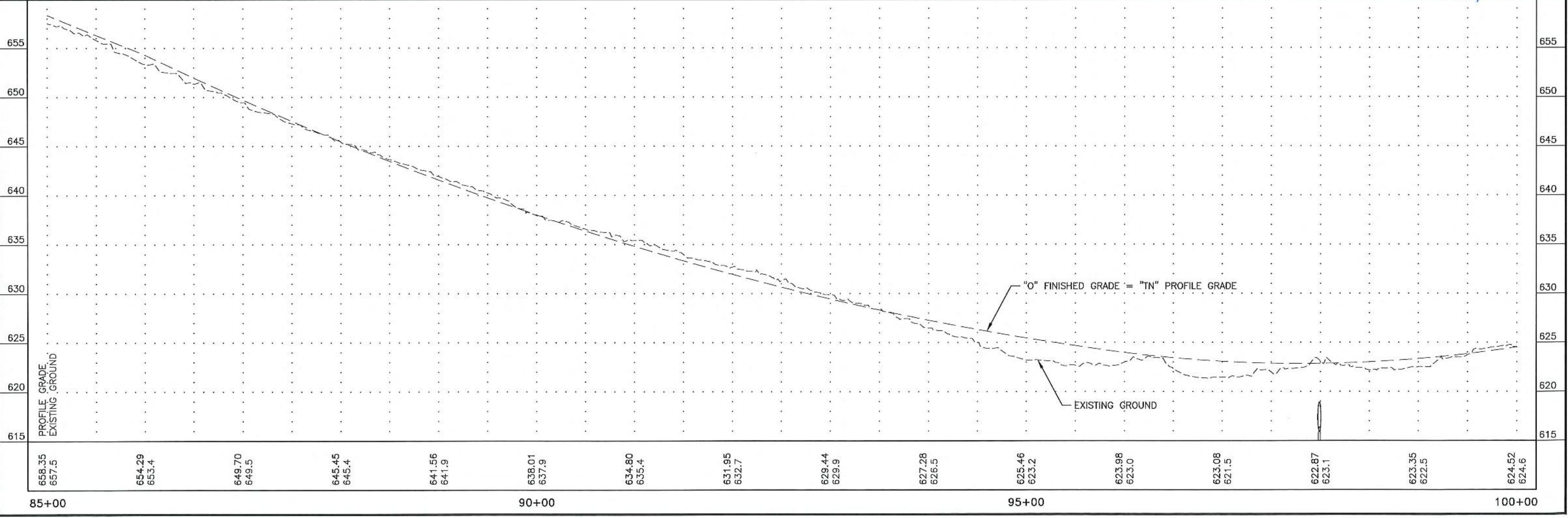
MATCH "TN" 100+00 LINE



ALIGNMENT TN (6 OF 7)  
 85+00.00-100+00.00



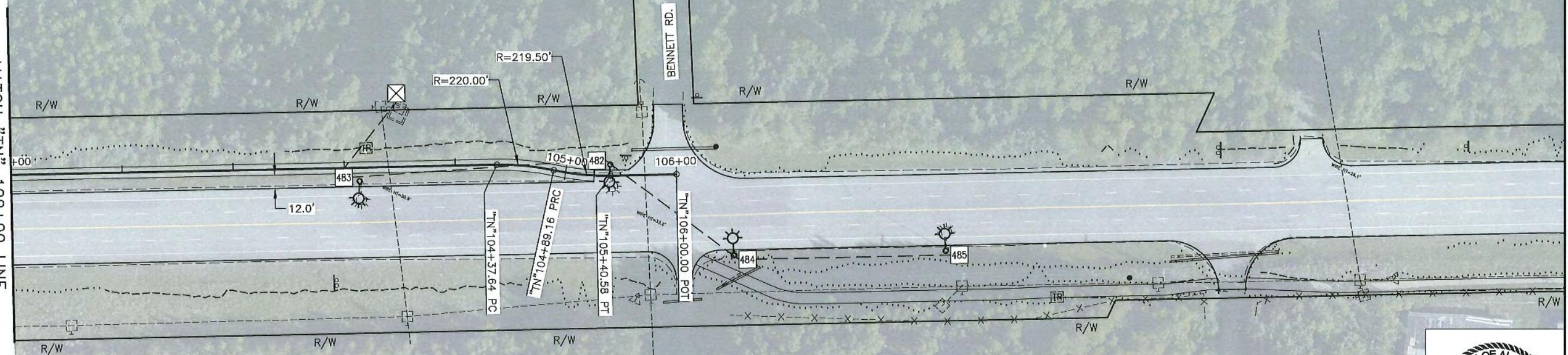
PLANS DEVELOPED BY: STATE OF ALASKA DEPARTMENT OF TRANSPORTATION & PUBLIC FACILITIES, NORTHERN REGION, 2301 PEGER ROAD, FAIRBANKS, AK 99709 (907)451-2200  
 H:\Projects\Fbks\_NP\90289\_CHSR\_0-6\6 Design\4 C30\1 Plots\90289\_P&P\_T-85+00.00-100+00.00\_Sun\_May/10/20 11:07am





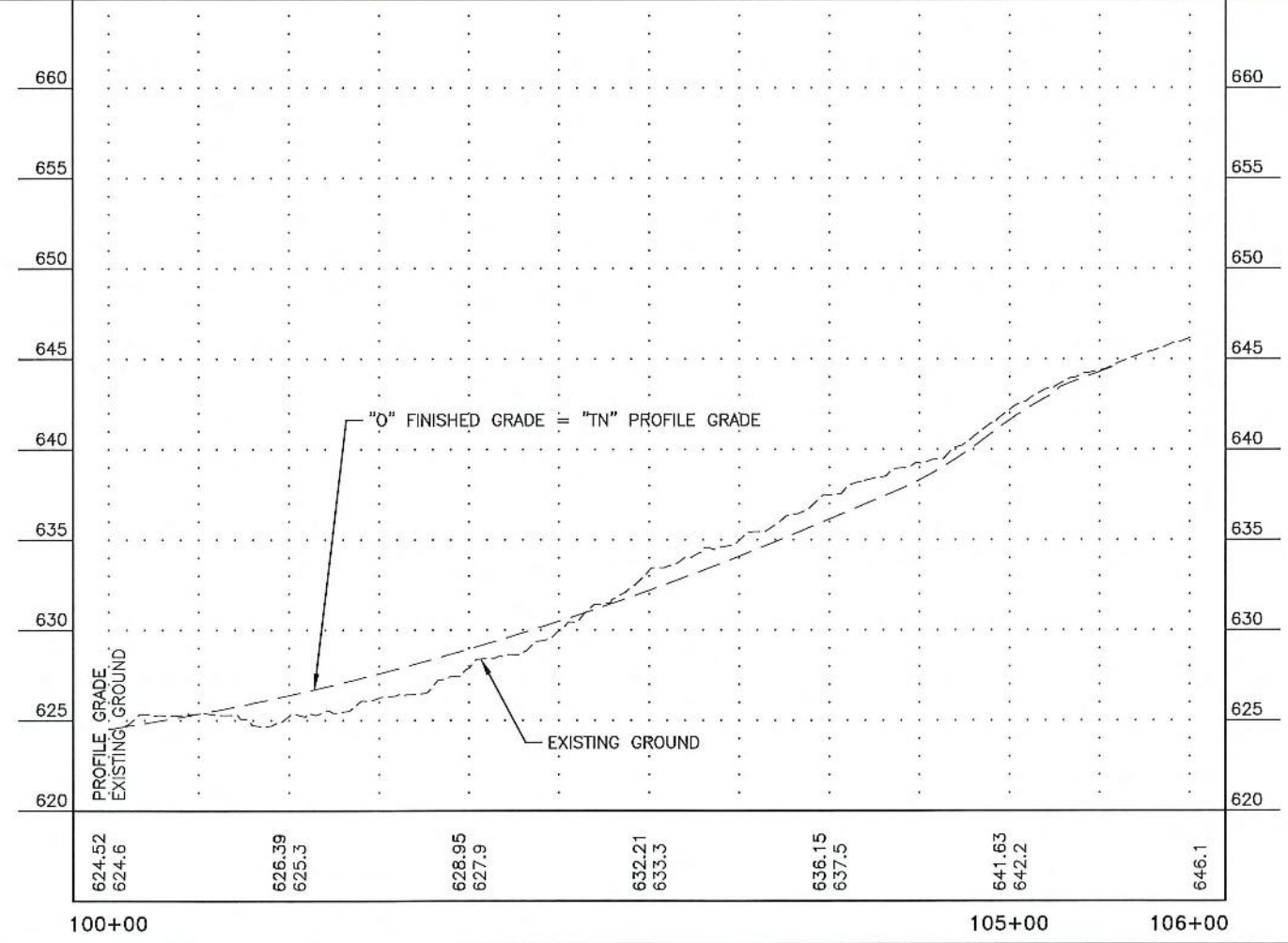
NO.	DATE	REVISION	STATE	PROJECT DESIGNATION	YEAR	SHEET NO.	TOTAL SHEETS
2	4/30/20	ADDENDUM NO. 2	ALASKA	0650029/NFHWHY00289	2020	F31	F48

MATCH "TN" 100+00 LINE



**NOTES:**  
 1. WHERE MULTI-USE TRAIL IS ADJACENT TO ROADWAY AND NO DESIGN PROFILE IS GIVEN, CONSTRUCT MULTI-USE TRAIL AS SHOWN ON "O" TYPICAL SECTIONS.

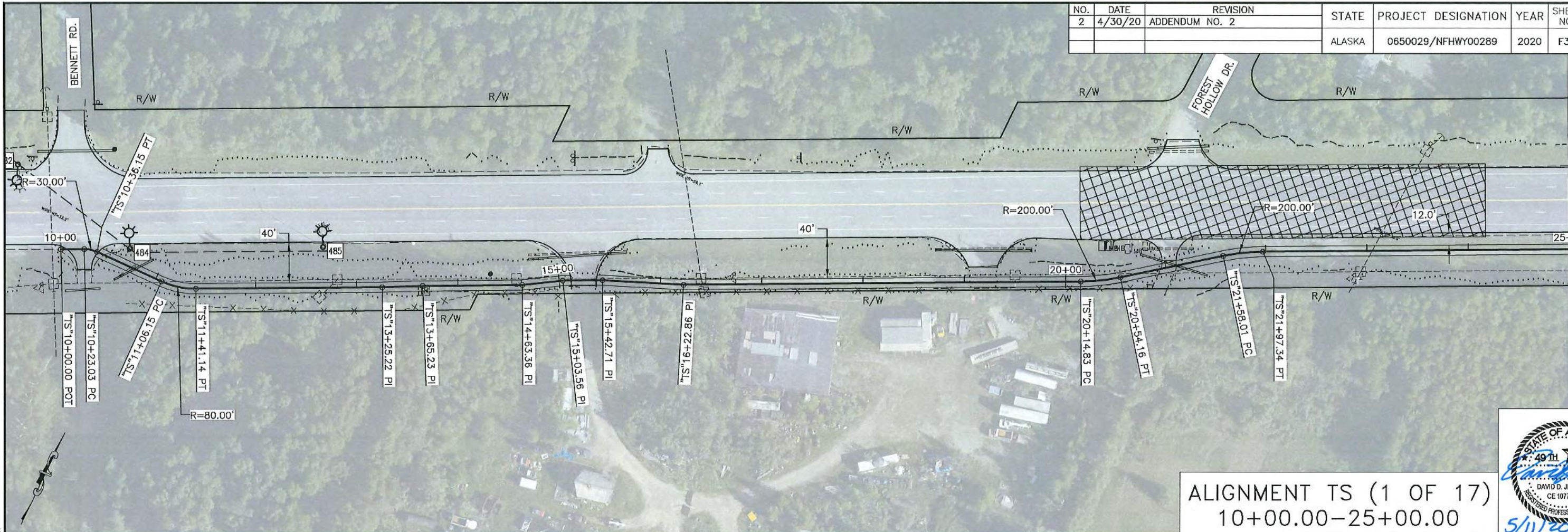
ALIGNMENT TN (7 OF 7)  
 100+00.00-106+00.00



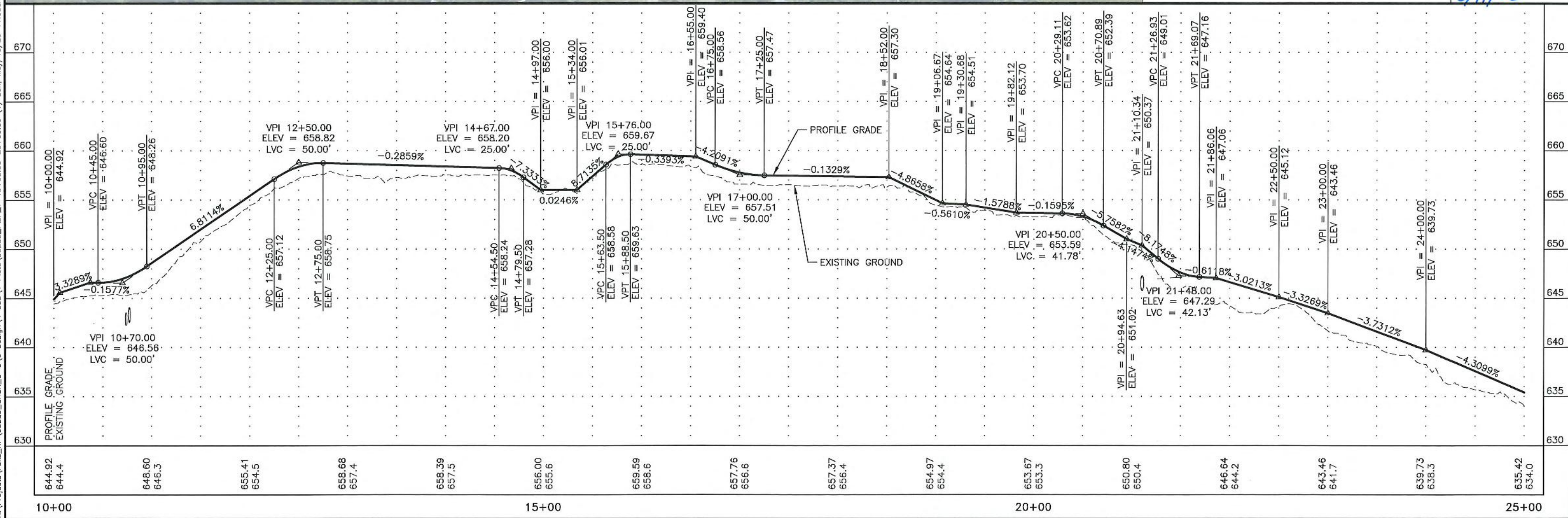

PLANS DEVELOPED BY: STATE OF ALASKA DEPARTMENT OF TRANSPORTATION & PUBLIC FACILITIES, NORTHERN REGION, 2301 PEGER ROAD, FAIRBANKS, AK 99709 (907)451-2200  
 H:\Projects\FBAs\_NP\90289\_CHSR\_0-6.6\_Design\4 c30.1 Plots\90289\_P&P\_T-100+00.00-106+00.00\_Sun\_May/10/20 11:07am



NO.	DATE	REVISION	STATE	PROJECT DESIGNATION	YEAR	SHEET NO.	TOTAL SHEETS
2	4/30/20	ADDENDUM NO. 2	ALASKA	0650029/NFHWY00289	2020	F32	F48



ALIGNMENT TS (1 OF 17)  
10+00.00-25+00.00



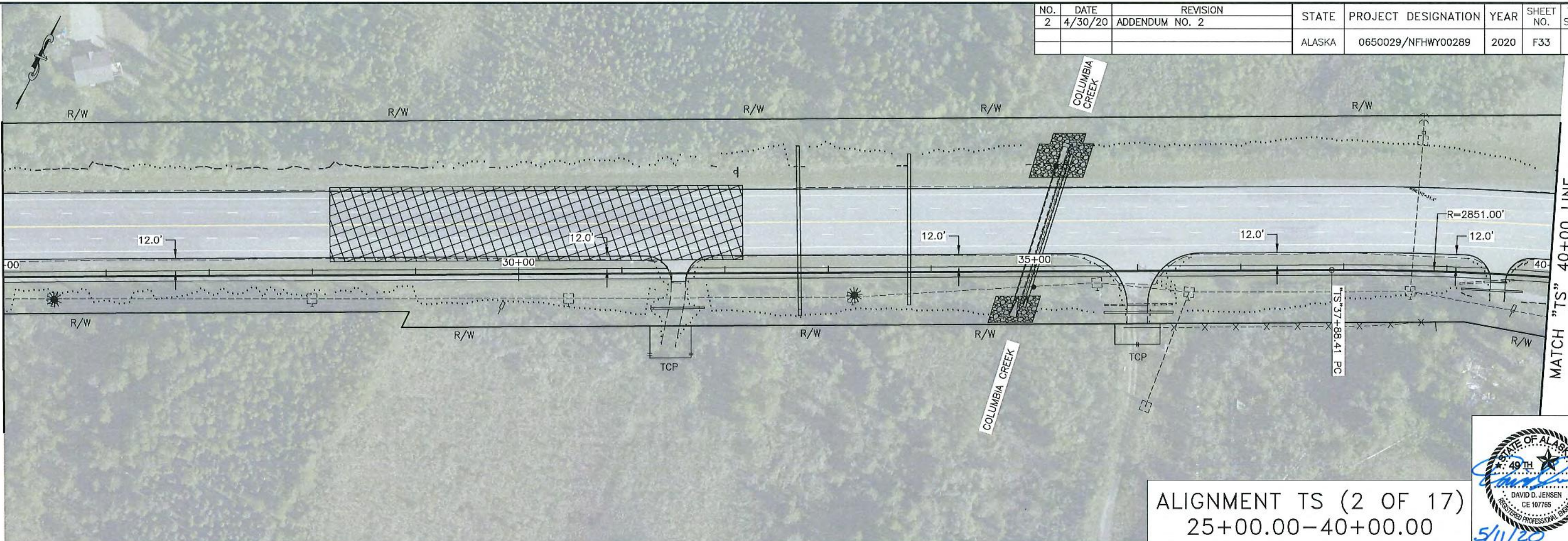
PLANS DEVELOPED BY: STATE OF ALASKA DEPARTMENT OF TRANSPORTATION & PUBLIC FACILITIES, NORTHERN REGION, 2301 PEGER ROAD, FAIRBANKS, AK 99709 (907)451-2200  
 H:\Projects\Fas\_NP\90289\_CHSR\_0-6\6 Design\4 C3D\1 Plots\90289\_P&P\_T-10+00.00-25+00.00 (1) Sum\_May/10/20 11:06am




NO.	DATE	REVISION	STATE	PROJECT DESIGNATION	YEAR	SHEET NO.	TOTAL SHEETS
2	4/30/20	ADDENDUM NO. 2	ALASKA	0650029/NFHWY00289	2020	F33	F48

MATCH "TS" 25+00 LINE

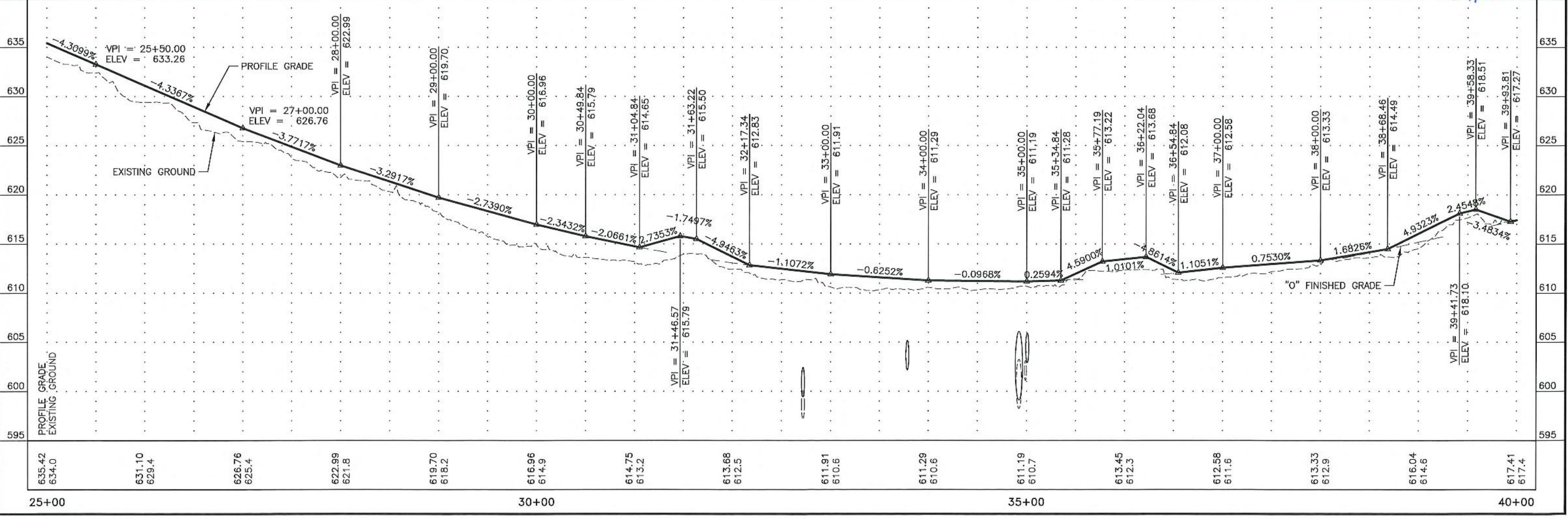
MATCH "TS" 40+00 LINE



ALIGNMENT TS (2 OF 17)  
25+00.00-40+00.00

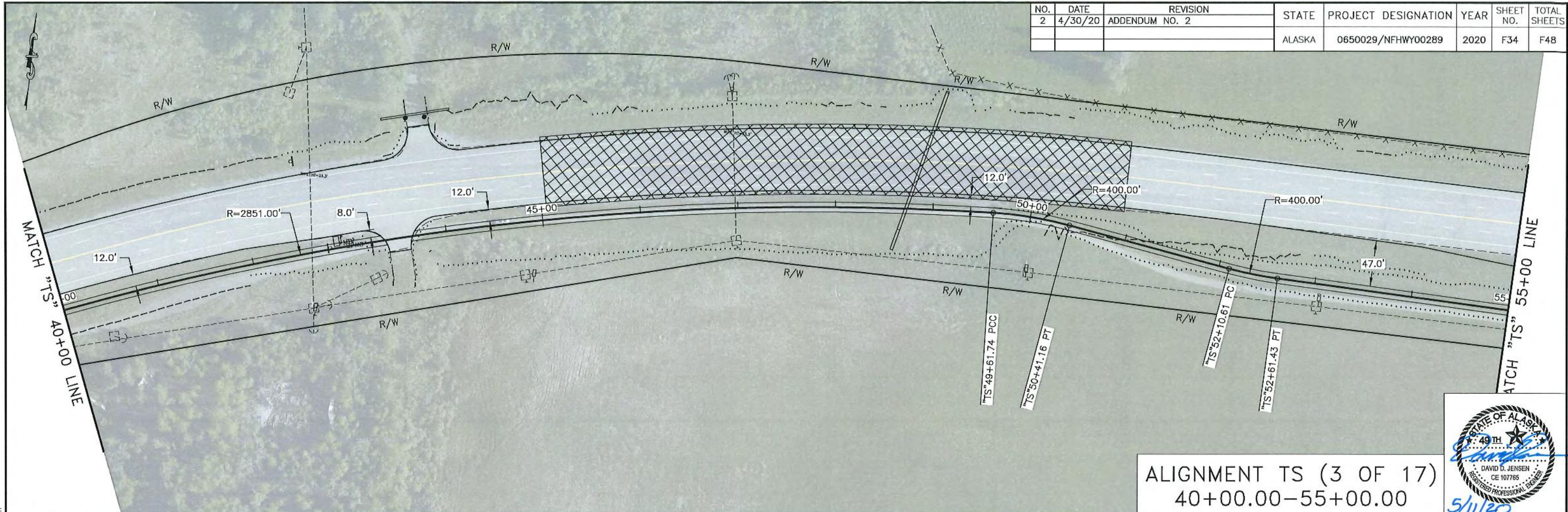


PLANS DEVELOPED BY: STATE OF ALASKA DEPARTMENT OF TRANSPORTATION & PUBLIC FACILITIES, NORTHERN REGION, 2301 PEGER ROAD, FARBANKS, AK 99709 (907)451-2200  
H:\Projects\Fbks\_NP\90289\_CHSR\_0-6\6 Design\4 CSD\1 Plots\90289\_P&P\_T-25+00.00-40+00.00 (2) Sum\_May/10/20 09:02pm

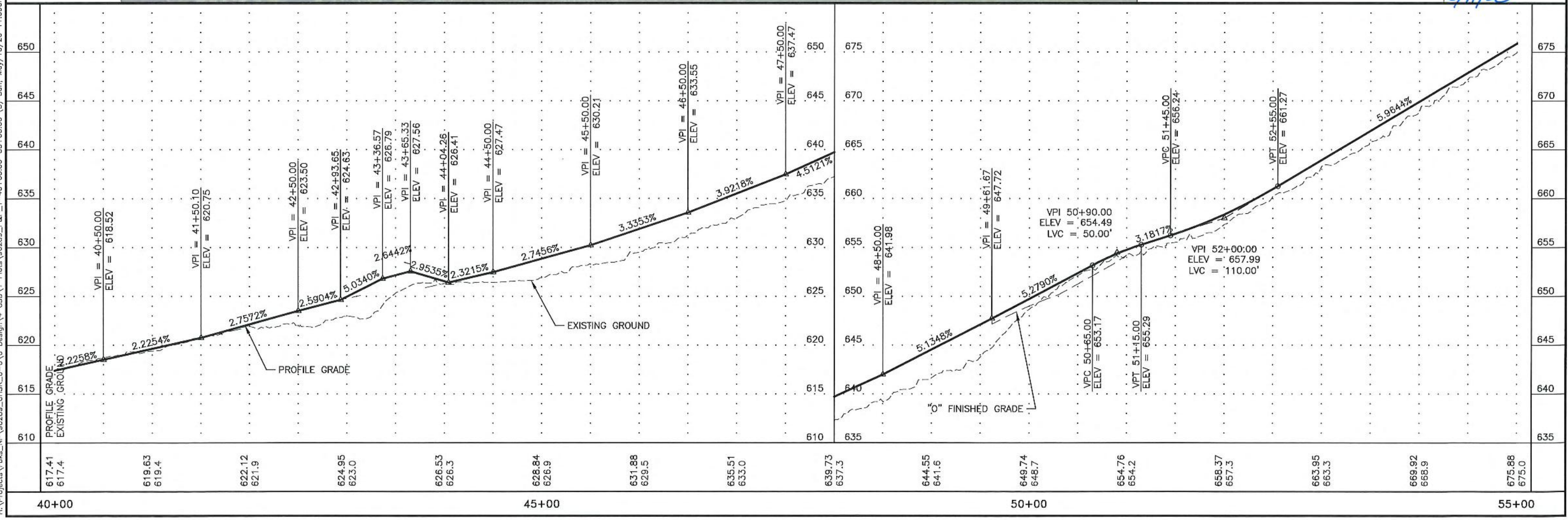




NO.	DATE	REVISION	STATE	PROJECT DESIGNATION	YEAR	SHEET NO.	TOTAL SHEETS
2	4/30/20	ADDENDUM NO. 2	ALASKA	0650029/NFHWY00289	2020	F34	F48



ALIGNMENT TS (3 OF 17)  
40+00.00-55+00.00



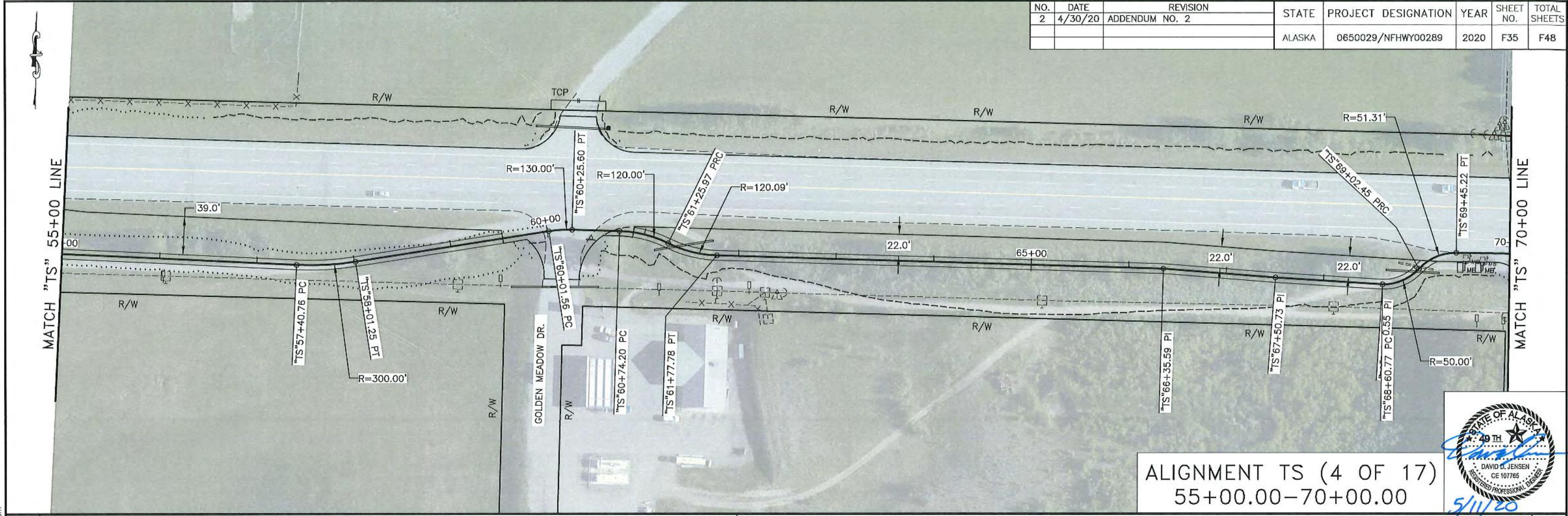
PLANS DEVELOPED BY: STATE OF ALASKA DEPARTMENT OF TRANSPORTATION & PUBLIC FACILITIES, NORTHERN REGION, 2301 PEGASUS ROAD, FARBANKS, AK 99708 (907)451-2200  
 H:\Projects\Fbks\_NF\90289\_CHSR\_0-6\6 Design\4 C3D\1 Plots\90289\_P&P\_T-40+00.00-55+00.00 (3) Sum\_May/10/20 11:09am



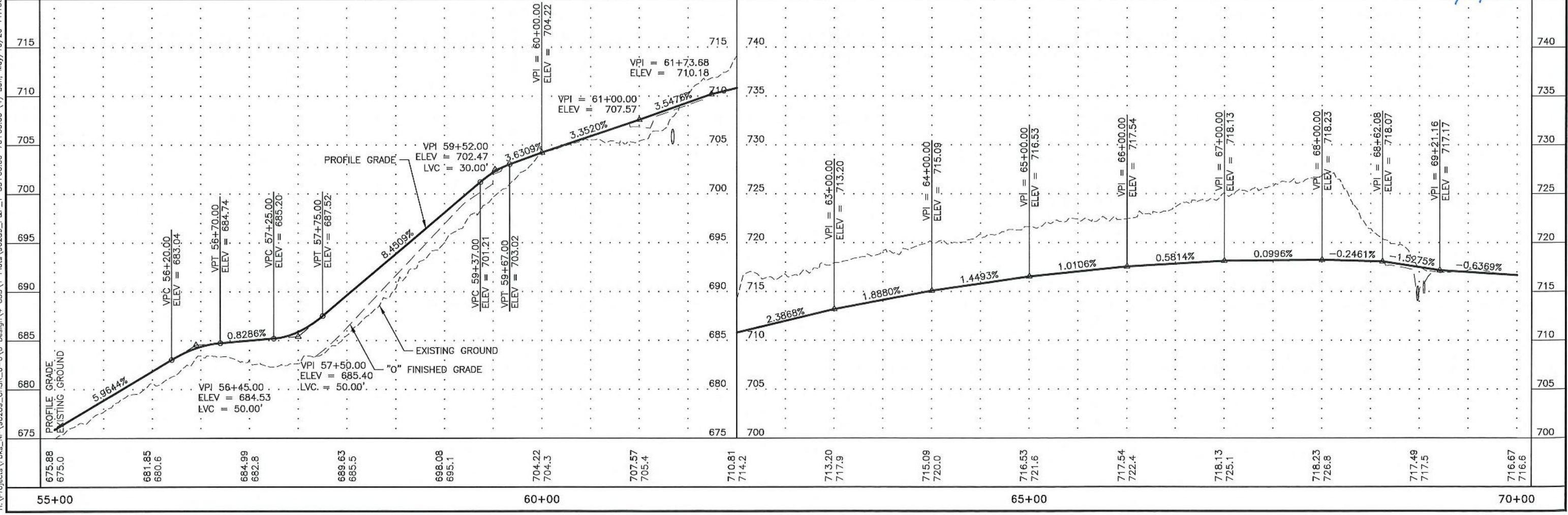
NO.	DATE	REVISION	STATE	PROJECT DESIGNATION	YEAR	SHEET NO.	TOTAL SHEETS
2	4/30/20	ADDENDUM NO. 2	ALASKA	0650029/NFHWY00289	2020	F35	F48

MATCH "TS" 55+00 LINE

MATCH "TS" 70+00 LINE



ALIGNMENT TS (4 OF 17)  
55+00.00-70+00.00

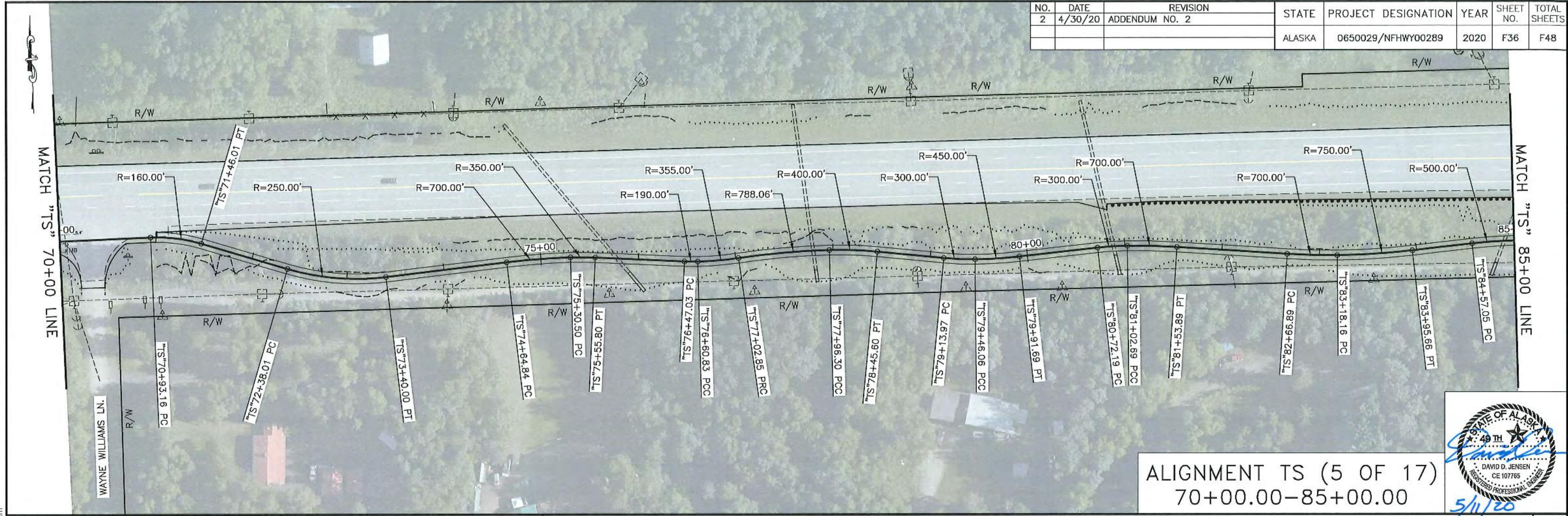


PLANS DEVELOPED BY: STATE OF ALASKA DEPARTMENT OF TRANSPORTATION & PUBLIC FACILITIES, NORTHERN REGION, 2301 PEGER ROAD, FAIRBANKS, AK 99709 (907)451-2200  
H:\Projects\Fbks\_NF\90289\_CHSR\_0-6\6 Design\4 C3D\1 Plots\90289\_P&P\_T-55+00.00-70+00.00 (4) Sur\_May/10/20 11:10am

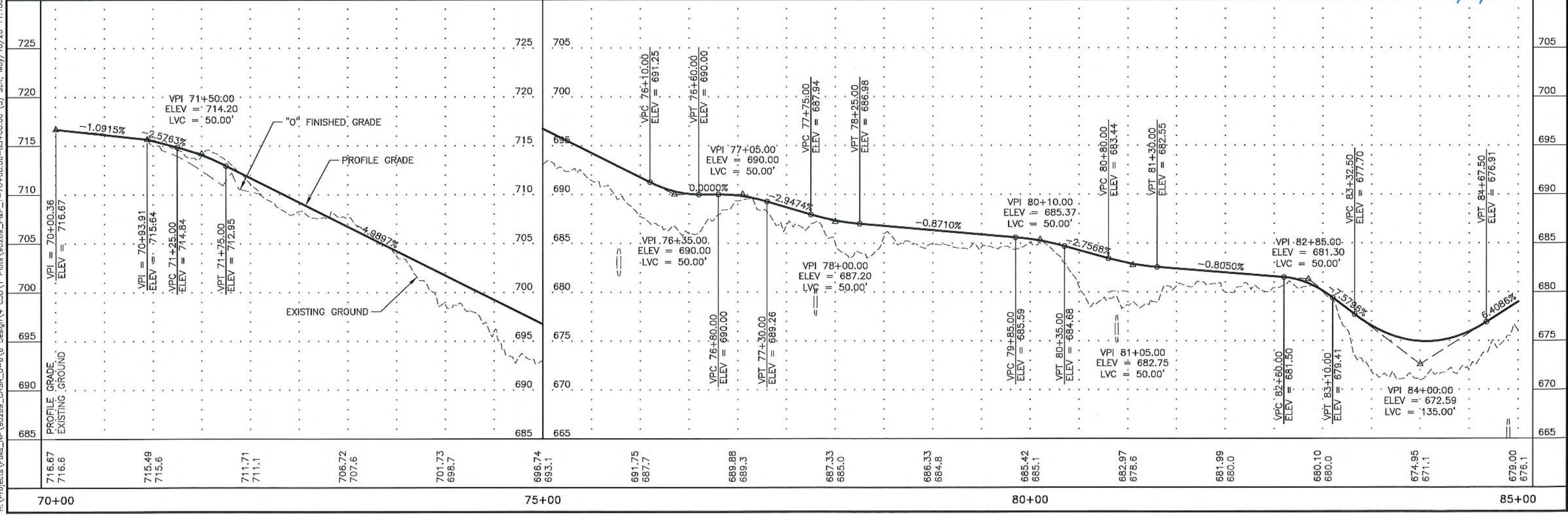


NO.	DATE	REVISION	STATE	PROJECT DESIGNATION	YEAR	SHEET NO.	TOTAL SHEETS
2	4/30/20	ADDENDUM NO. 2	ALASKA	0650029/NFH00289	2020	F36	F48

PLANS DEVELOPED BY: STATE OF ALASKA DEPARTMENT OF TRANSPORTATION & PUBLIC FACILITIES, NORTHERN REGION, 2301 PEGER ROAD, FAIRBANKS, AK 99709 (907)451-2200  
 H:\Projects\Fbks\_NP\90289\_CHSR\_0-6\6 Design\4 C30\1 Plots\90289\_P&P\_T-70+00.00-85+00.00 (5) Sun, May/10/20 11:10am

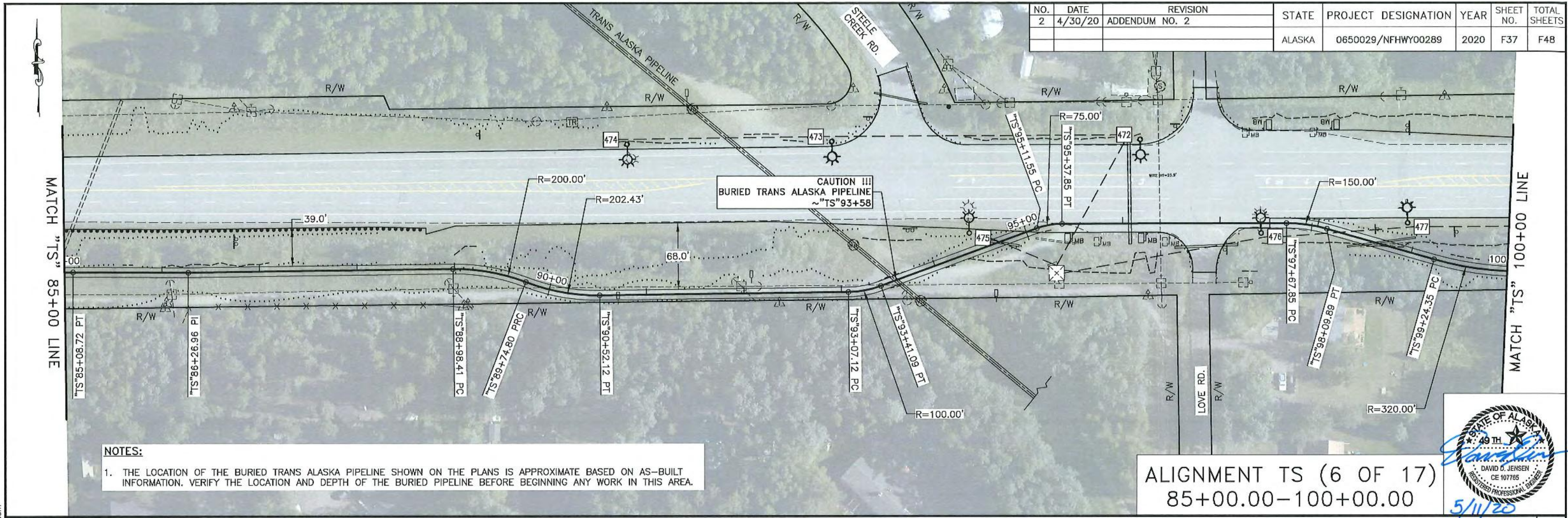


ALIGNMENT TS (5 OF 17)  
 70+00.00-85+00.00



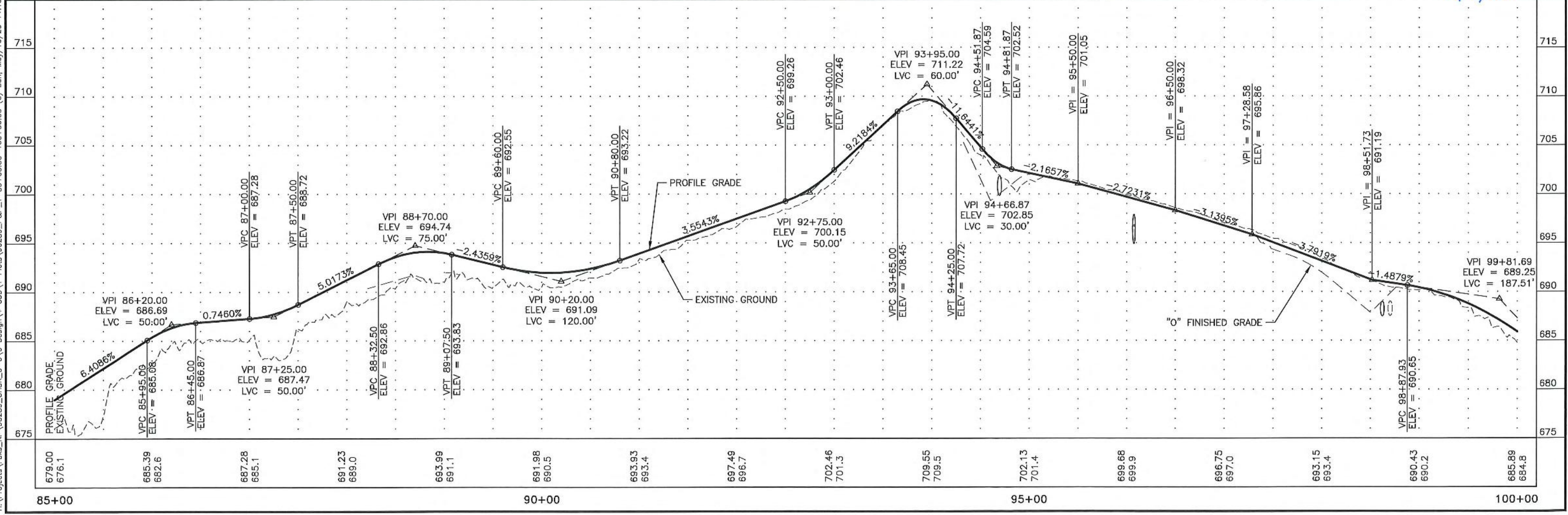


NO.	DATE	REVISION	STATE	PROJECT DESIGNATION	YEAR	SHEET NO.	TOTAL SHEETS
2	4/30/20	ADDENDUM NO. 2	ALASKA	0650029/NFHWY00289	2020	F37	F48



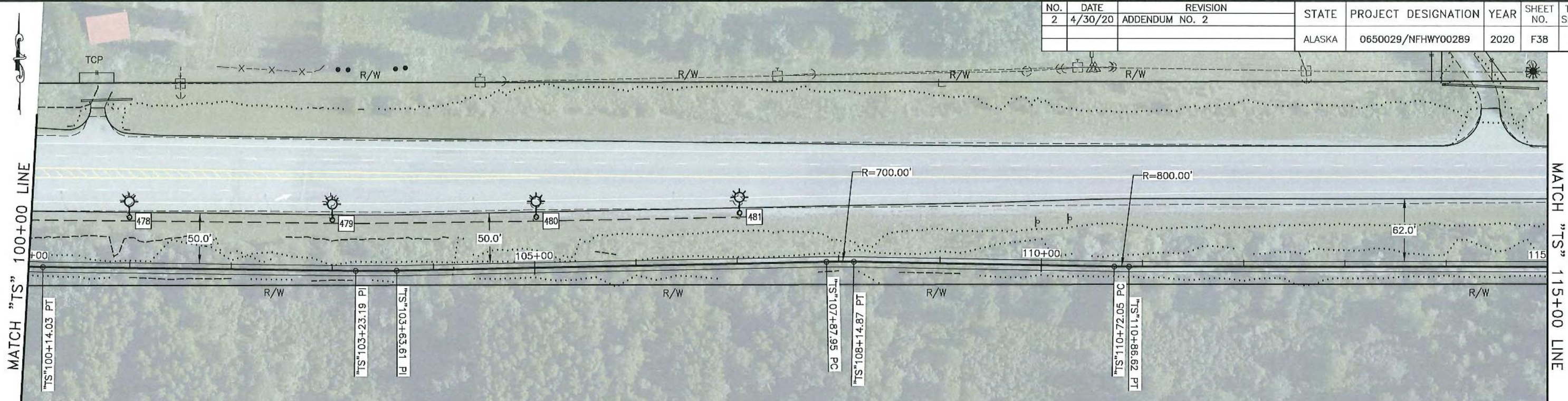
**NOTES:**  
 1. THE LOCATION OF THE BURIED TRANS ALASKA PIPELINE SHOWN ON THE PLANS IS APPROXIMATE BASED ON AS-BUILT INFORMATION. VERIFY THE LOCATION AND DEPTH OF THE BURIED PIPELINE BEFORE BEGINNING ANY WORK IN THIS AREA.

**ALIGNMENT TS (6 OF 17)**  
 85+00.00-100+00.00

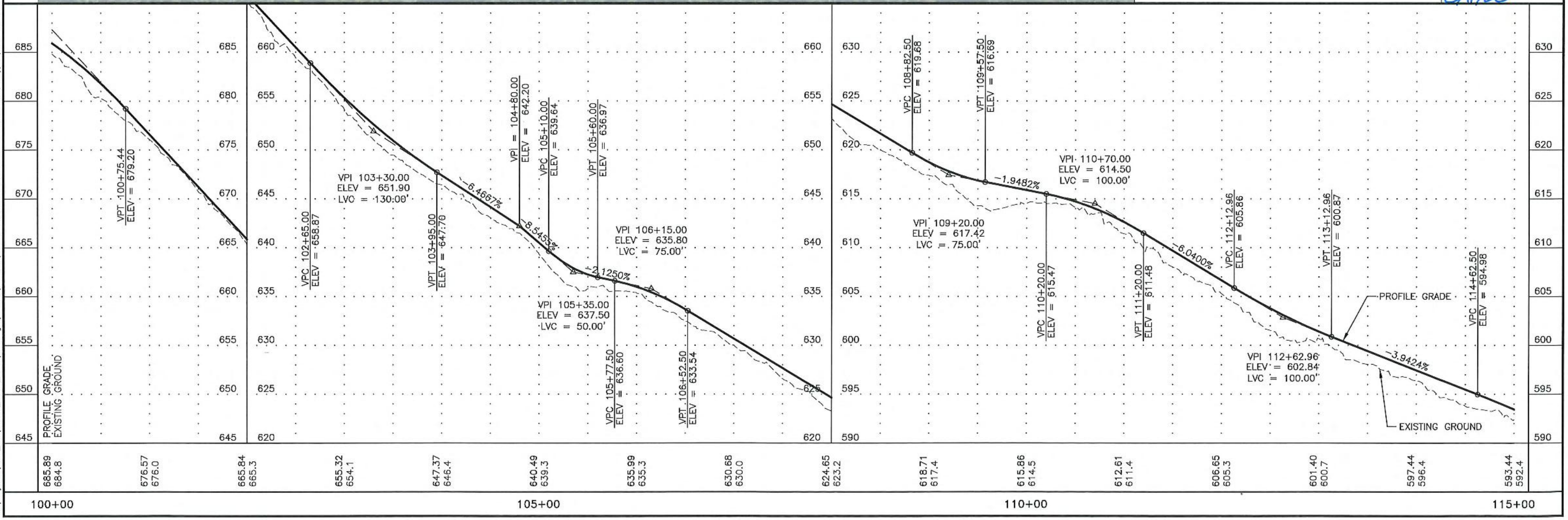




NO.	DATE	REVISION	STATE	PROJECT DESIGNATION	YEAR	SHEET NO.	TOTAL SHEETS
2	4/30/20	ADDENDUM NO. 2	ALASKA	0650029/NFHWY00289	2020	F38	F48



ALIGNMENT TS (7 OF 17)  
100+00.00-115+00.00



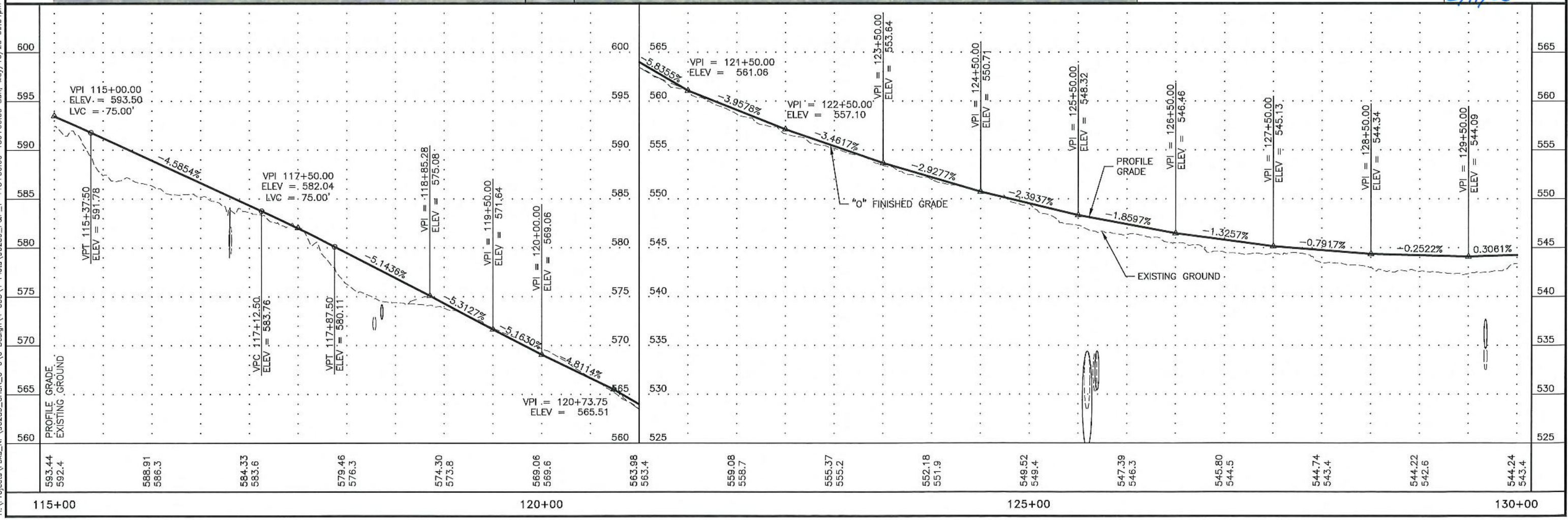
PLANS DEVELOPED BY: STATE OF ALASKA DEPARTMENT OF TRANSPORTATION & PUBLIC FACILITIES, NORTHERN REGION, 2301 PEGER ROAD, FAIRBANKS, AK 99709 (907)451-2200  
 H:\Projects\FM\NFHWY00289\_CHSR\_0-6\_V6\_Design\4\_C3D\1\_Plots\90289\_P&P\_1-100+00.00-115+00.00\_Sun\_May/10/20 11:11:11am



NO.	DATE	REVISION	STATE	PROJECT DESIGNATION	YEAR	SHEET NO.	TOTAL SHEETS
2	4/30/20	ADDENDUM NO. 2	ALASKA	0650029/NFHWHY00289	2020	F39	F48



ALIGNMENT TS (8 OF 17)  
115+00.00-130+00.00



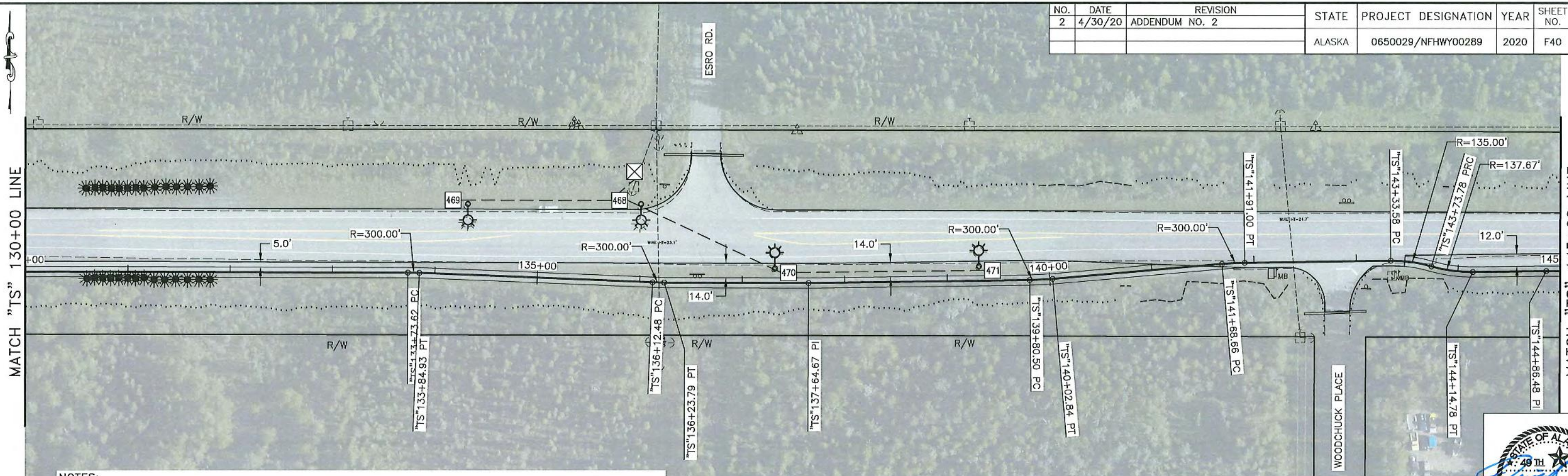
PLANS DEVELOPED BY: STATE OF ALASKA DEPARTMENT OF TRANSPORTATION & PUBLIC FACILITIES, NORTHERN REGION, 2301 PEGER ROAD, FAIRBANKS, AK 99709 (907)451-2200  
 H:\Projects\Fkns\_NP\90289\_CHSR\_0-6\6 Design\4 C3D\1 Plots\90289\_P&P\_T-115+00.00-130+00.00\_Sun\_May/10/20 09:04pm



NO.	DATE	REVISION	STATE	PROJECT DESIGNATION	YEAR	SHEET NO.	TOTAL SHEETS
2	4/30/20	ADDENDUM NO. 2	ALASKA	0650029/NFHWO0289	2020	F40	F48

MATCH "TS" 130+00 LINE

MATCH "TS" 145+00 LINE

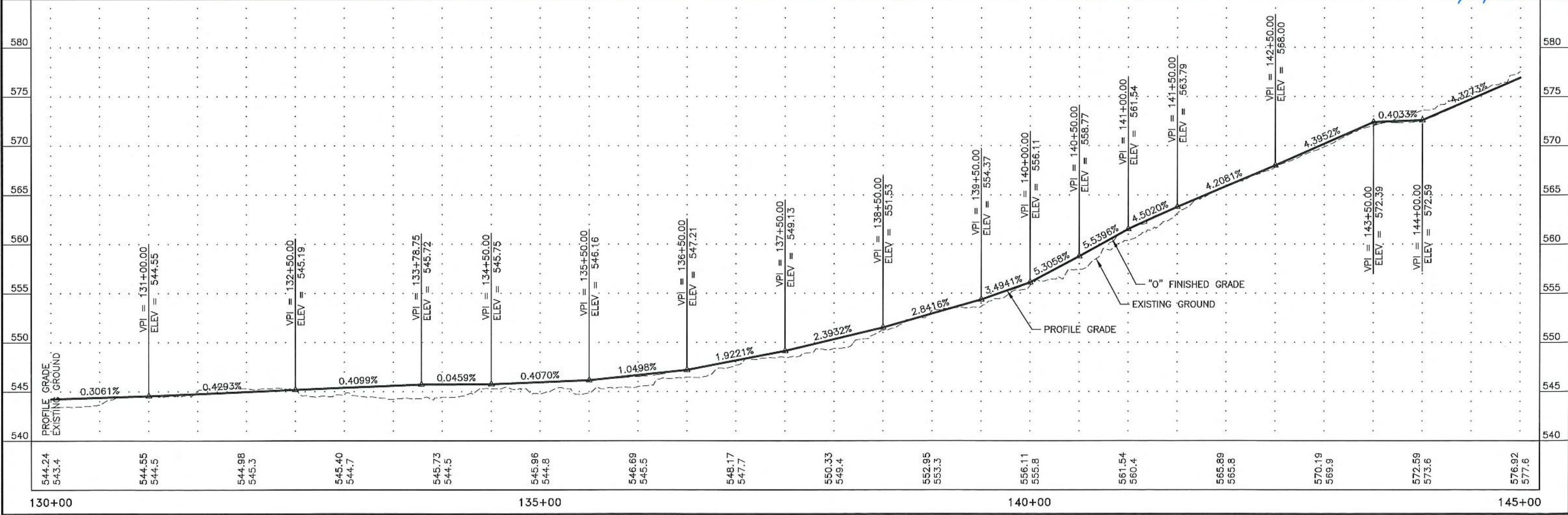


**NOTES:**  
 1. USE CAUTION WHEN WORKING NEAR THE BURIED THERMOSYPHONS. FROM APPROXIMATELY "TS"131+91 TO "TS"132+59, THE THERMOSYPHON FINS ARE BELOW GROUND AT THE EDGE OF PAVEMENT PER AS-BUILT DRAWINGS.

ALIGNMENT TS (9 OF 17)  
 130+00.00-145+00.00

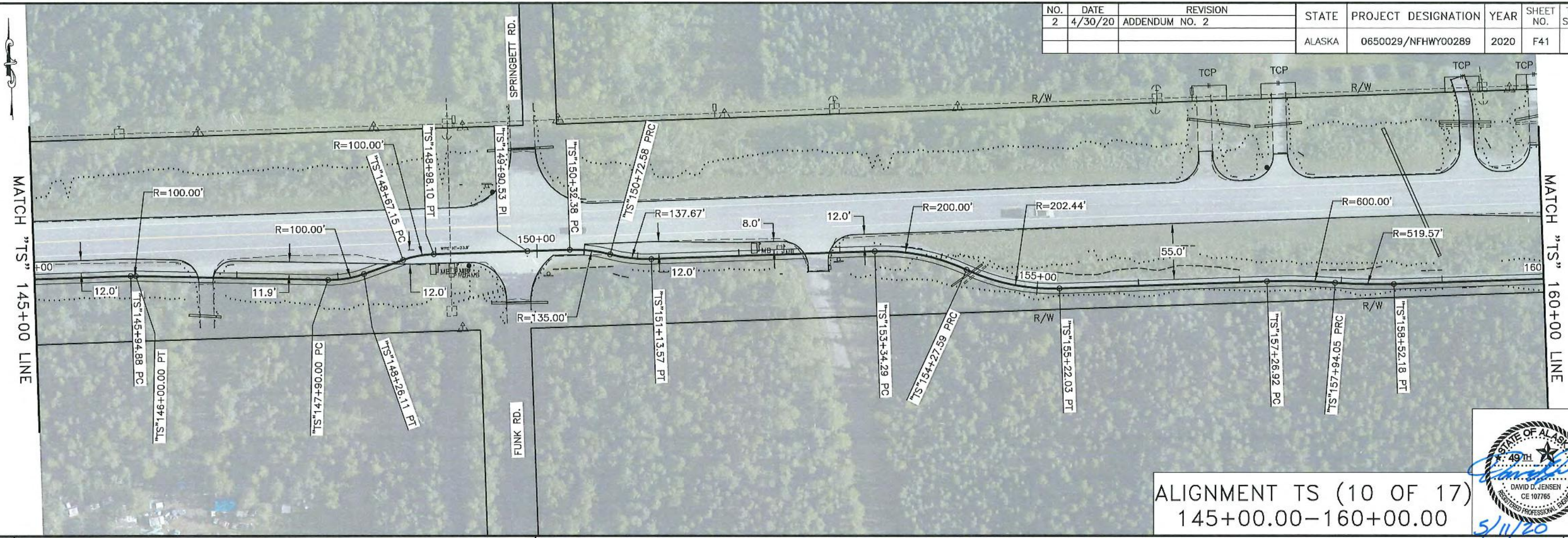


PLANS DEVELOPED BY: STATE OF ALASKA DEPARTMENT OF TRANSPORTATION & PUBLIC FACILITIES, NORTHERN REGION, 2301 PEGER ROAD, FAIRBANKS, AK 99709 (907)451-2200  
 H:\Projects\Fbks\_NF\90289\_CHR\_0-6\6 Design\4 C3D\1 Plots\90289\_P&P\_T-130+00.00-145+00.00 Sur\_May/10/20 11:11:11am

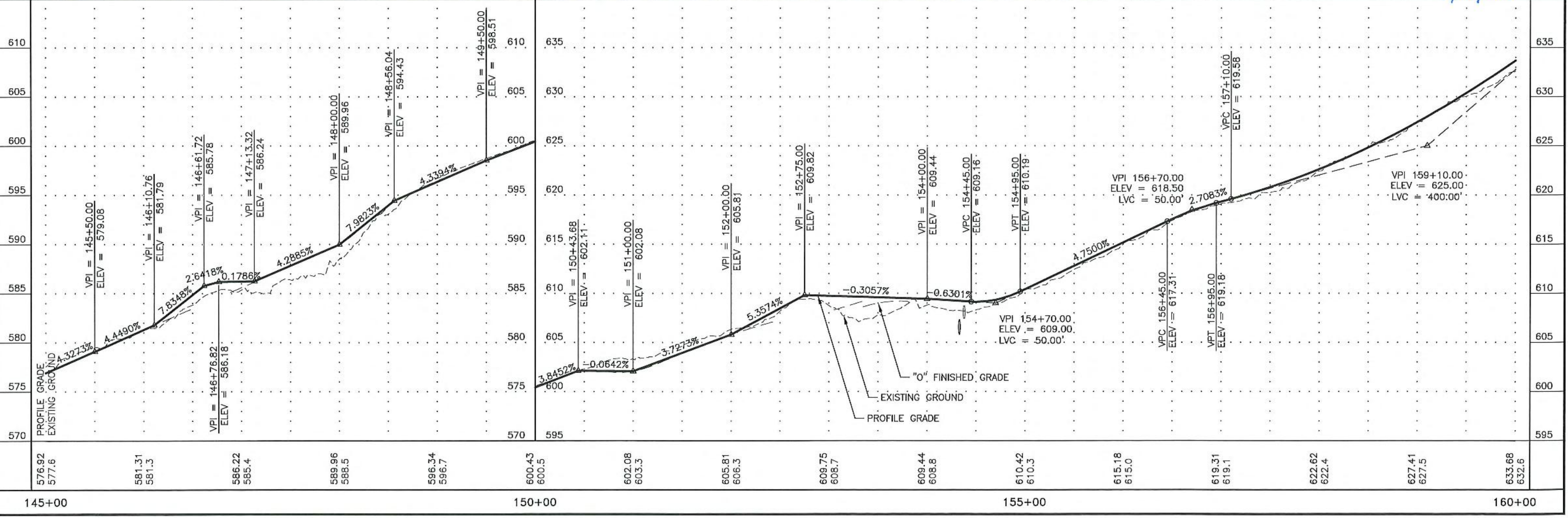




NO.	DATE	REVISION	STATE	PROJECT DESIGNATION	YEAR	SHEET NO.	TOTAL SHEETS
2	4/30/20	ADDENDUM NO. 2	ALASKA	0650029/NFHWO0289	2020	F41	F48



ALIGNMENT TS (10 OF 17)  
145+00.00-160+00.00



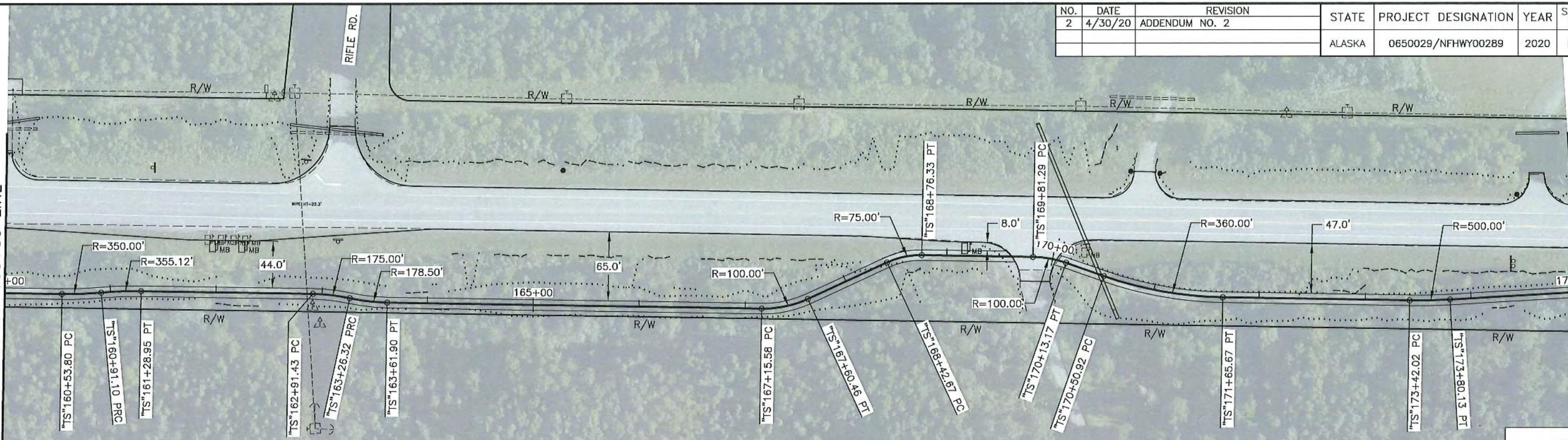
PLANS DEVELOPED BY: STATE OF ALASKA DEPARTMENT OF TRANSPORTATION & PUBLIC FACILITIES, NORTHERN REGION, 2301 PEGER ROAD, FAIRBANKS, AK 99709 (907)451-2200  
 H:\Projects\Fkls\_NP\90289\_CHSR\_0-6\6 Design\4 CSD\1 Plots\90289\_P&P\_T-145+00.00-160+00.00 Sum\_May/10/20 11:12am



NO.	DATE	REVISION	STATE	PROJECT DESIGNATION	YEAR	SHEET NO.	TOTAL SHEETS
2	4/30/20	ADDENDUM NO. 2	ALASKA	0650029/NFHWY00289	2020	F42	F48

MATCH "TS" 160+00 LINE

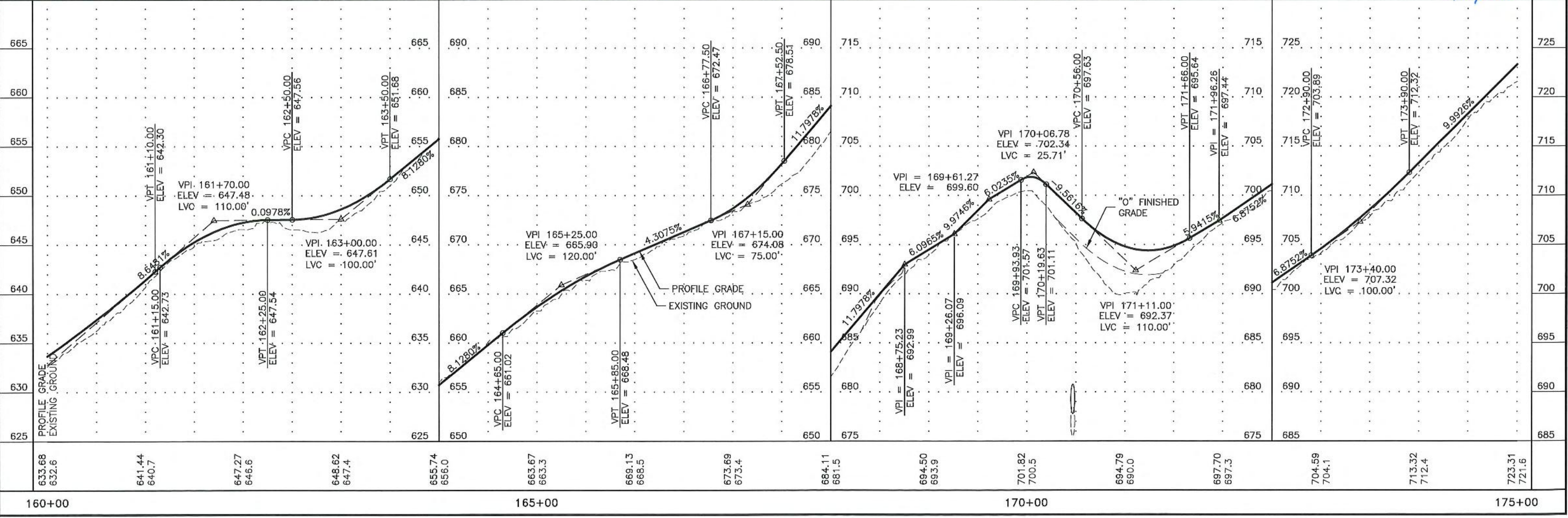
MATCH "TS" 175+00 LINE



ALIGNMENT TS (11 OF 17)  
160+00.00-175+00.00

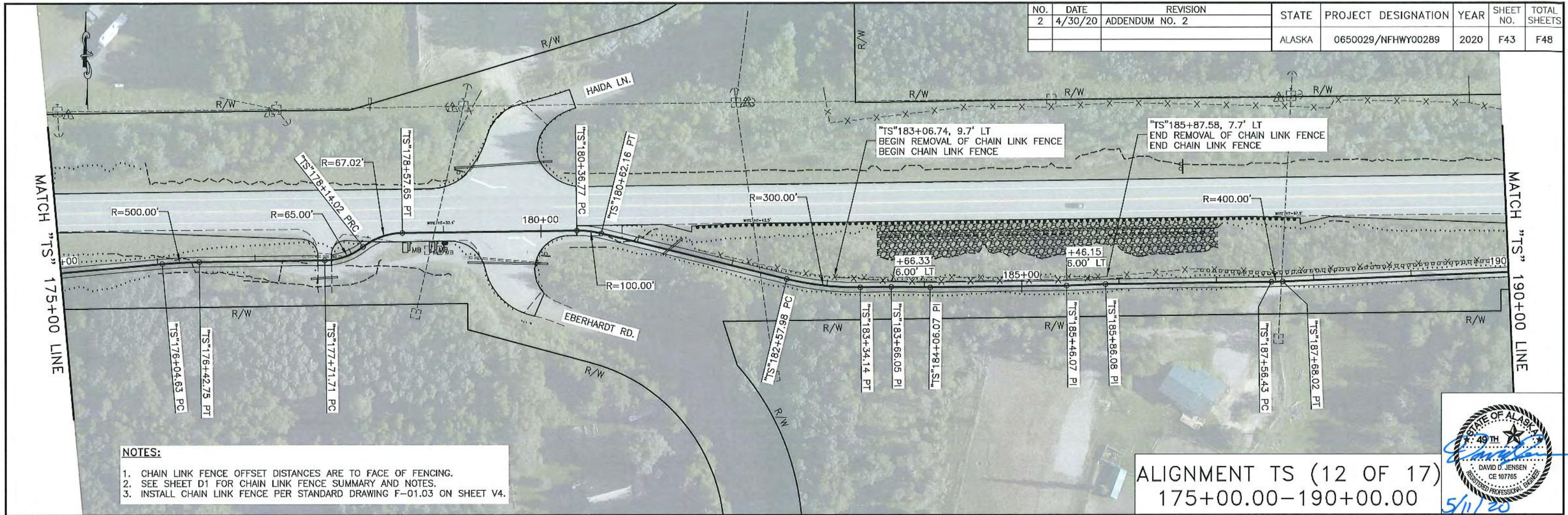


PLANS DEVELOPED BY: STATE OF ALASKA DEPARTMENT OF TRANSPORTATION & PUBLIC FACILITIES, NORTHERN REGION, 2301 PEGER ROAD, FAIRBANKS, AK 99709 (907)451-2200  
H:\Projects\Fbks\_NP\90289\_CHSR\_0-6\6 Design\4\_C30\1 Plots\90289\_P&P\_T-160+00.00-175+00.00 Sum\_May/10/20 11:12am



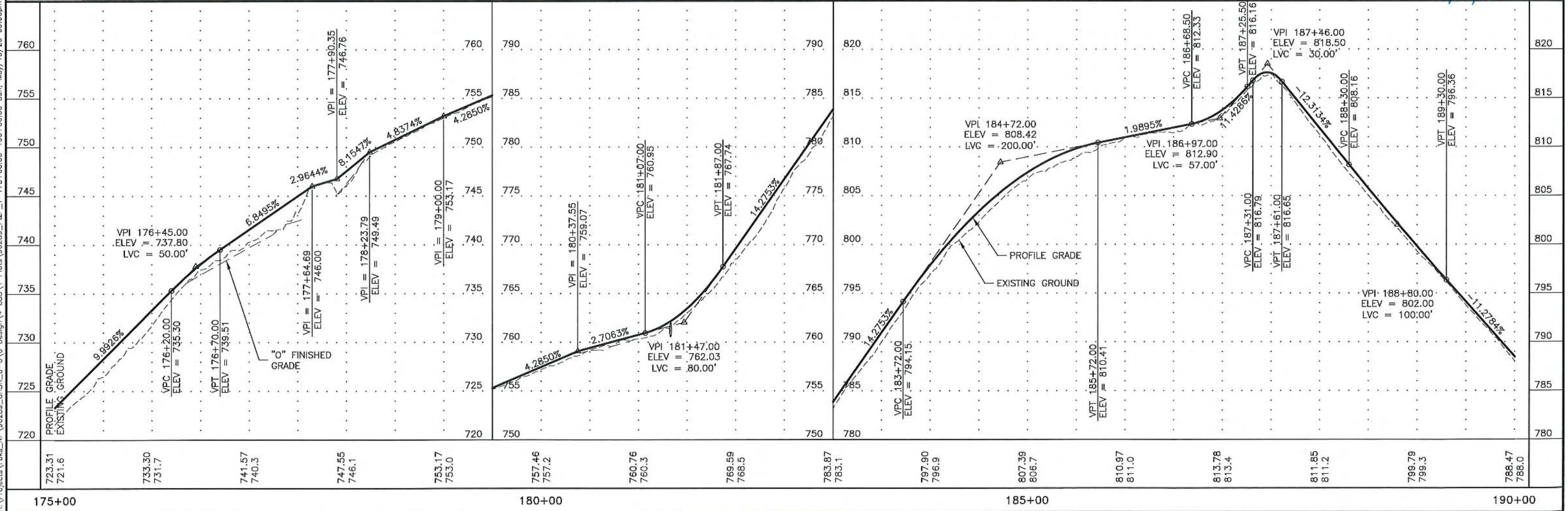


NO.	DATE	REVISION	STATE	PROJECT DESIGNATION	YEAR	SHEET NO.	TOTAL SHEETS
2	4/30/20	ADDENDUM NO. 2	ALASKA	0650029/NFHWY00289	2020	F43	F48



- NOTES:**
1. CHAIN LINK FENCE OFFSET DISTANCES ARE TO FACE OF FENCING.
  2. SEE SHEET D1 FOR CHAIN LINK FENCE SUMMARY AND NOTES.
  3. INSTALL CHAIN LINK FENCE PER STANDARD DRAWING F-01.03 ON SHEET V4.

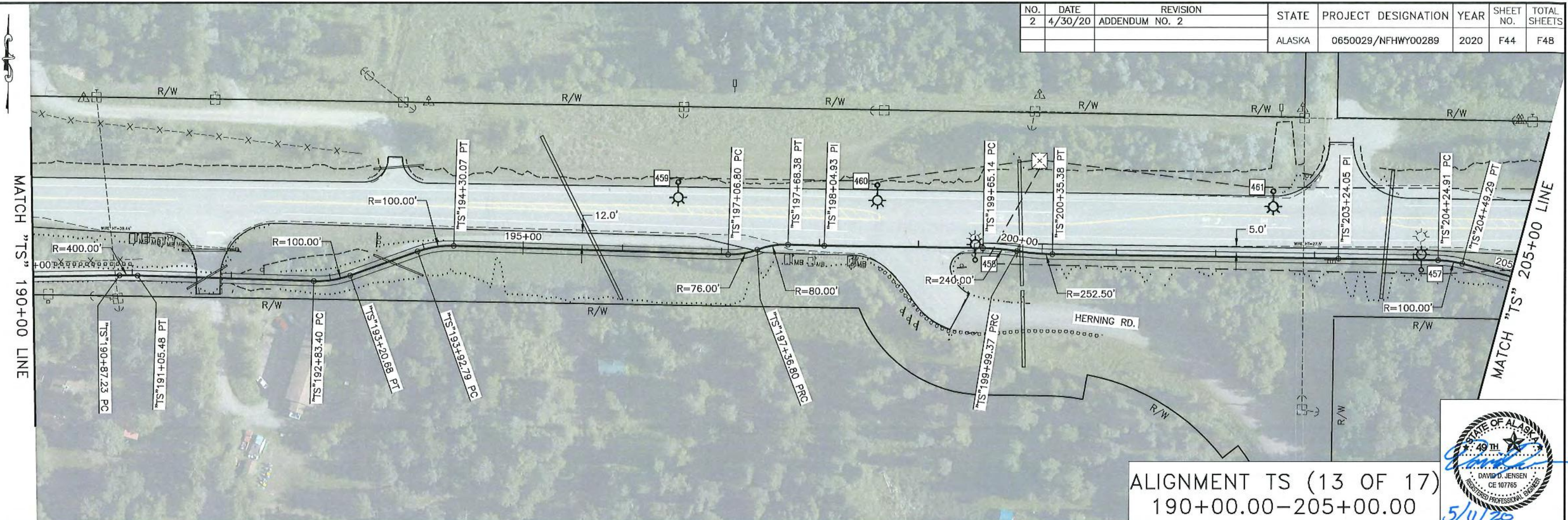
**ALIGNMENT TS (12 OF 17)**  
**175+00.00-190+00.00**



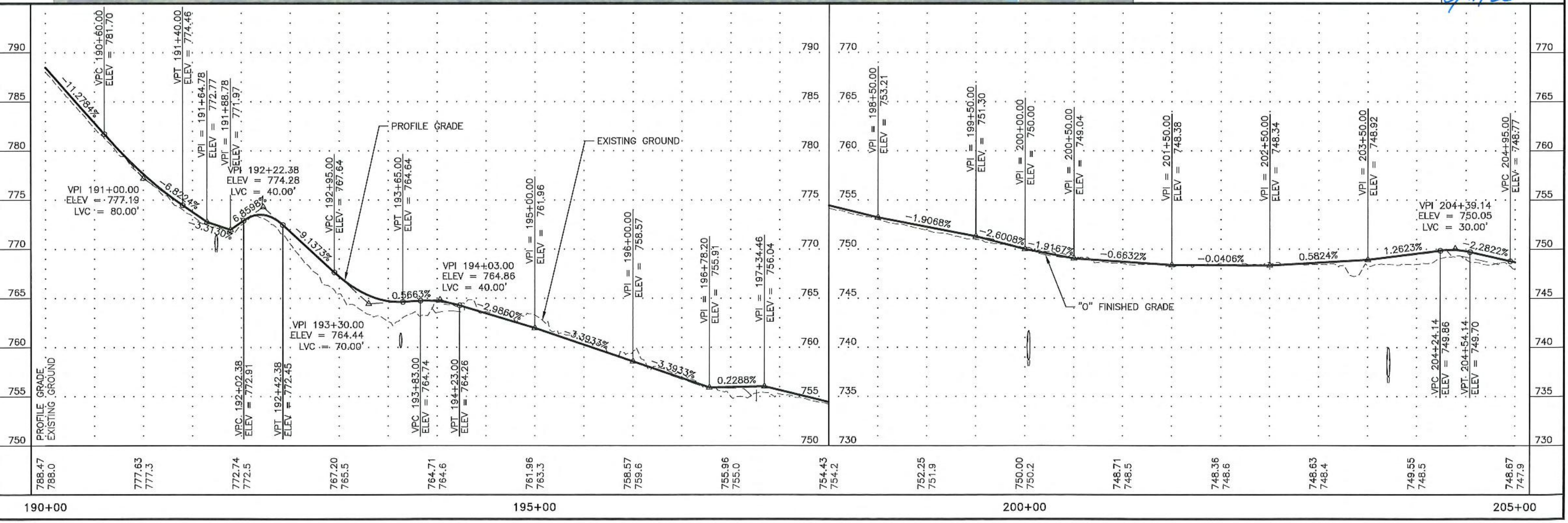
PLANS DEVELOPED BY: STATE OF ALASKA DEPARTMENT OF TRANSPORTATION & PUBLIC FACILITIES, NORTHERN REGION, 2301 PEGER ROAD, FAIRBANKS, AK 99709 (907)451-2200  
 H:\Projects\Fbks\_NP\90289\_CHSR\_0-6.6 Design\4 C30\1 Plots\90289\_P&P\_T-175+00.00-190+00.00 Sum\_May/10/20 09:05pm



NO.	DATE	REVISION	STATE	PROJECT DESIGNATION	YEAR	SHEET NO.	TOTAL SHEETS
2	4/30/20	ADDENDUM NO. 2	ALASKA	0650029/NFHWO0289	2020	F44	F48



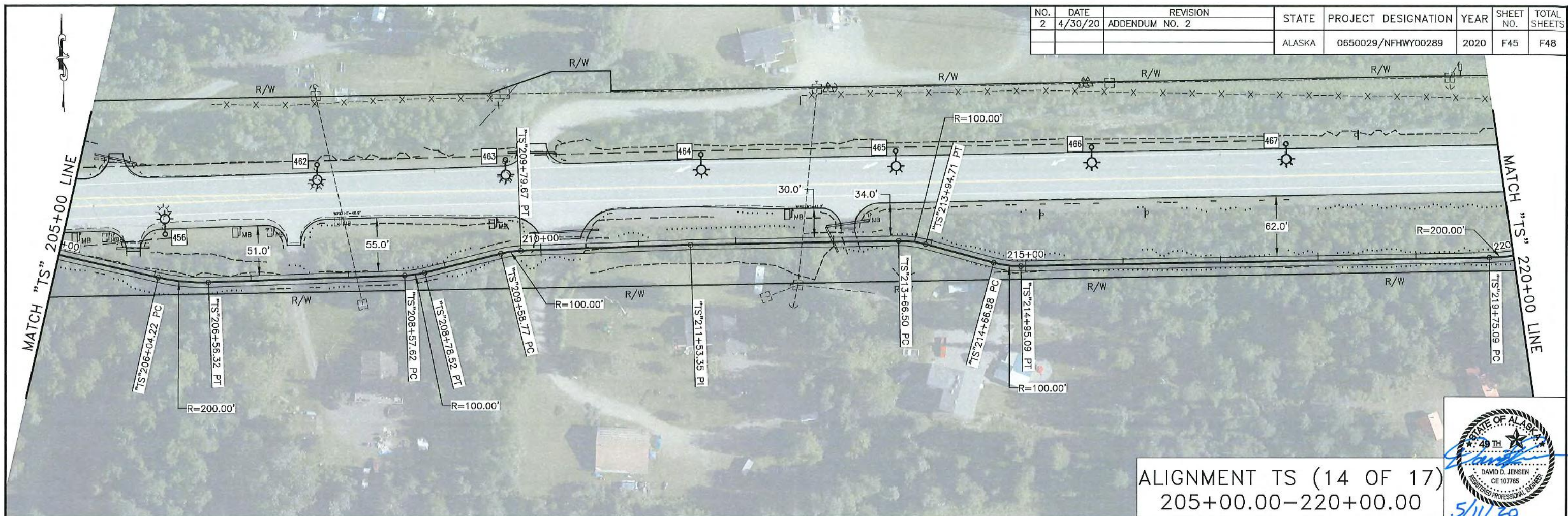
ALIGNMENT TS (13 OF 17)  
190+00.00-205+00.00



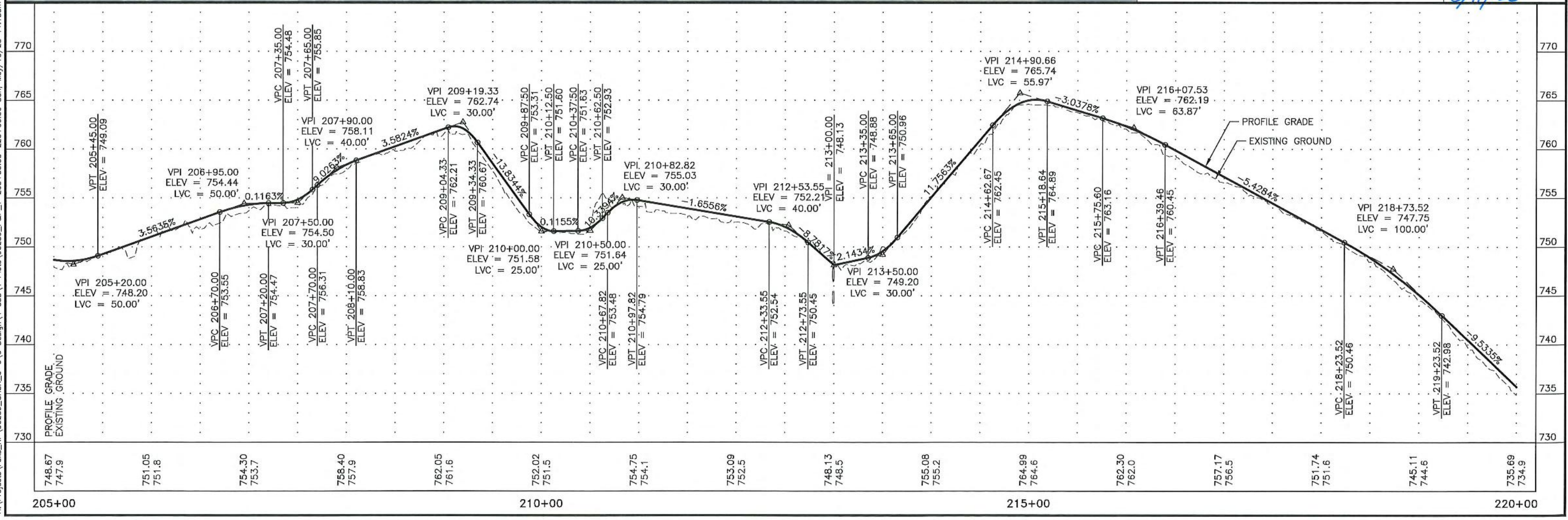
PLANS DEVELOPED BY: STATE OF ALASKA DEPARTMENT OF TRANSPORTATION & PUBLIC FACILITIES, NORTHERN REGION, 2301 PEGER ROAD, FAIRBANKS, AK 99709 (907)451-2200  
 H:\Projects\FkAs\_NP\90289\_CHSR\_0-6\6 Design\4 C3D\1 Plots\90289\_P&P\_T-190+00.00-205+00.00 Sur\_May/10/20 11:13am



NO.	DATE	REVISION	STATE	PROJECT DESIGNATION	YEAR	SHEET NO.	TOTAL SHEETS
2	4/30/20	ADDENDUM NO. 2	ALASKA	0650029/NFHWY00289	2020	F45	F48



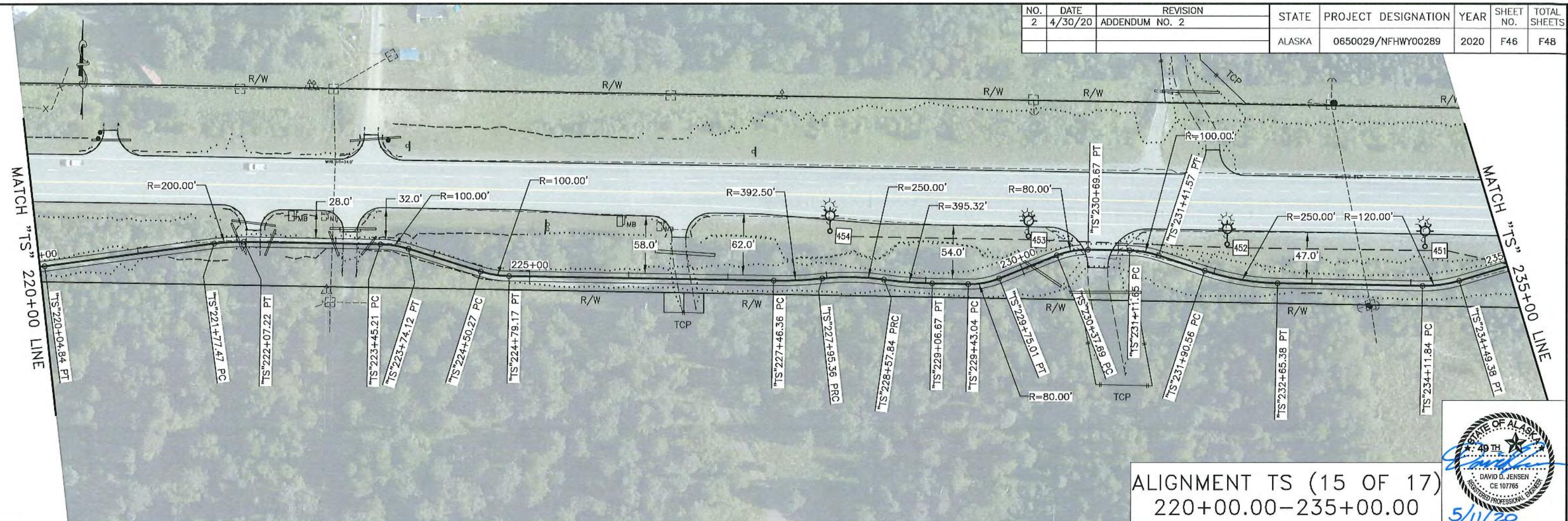
ALIGNMENT TS (14 OF 17)  
205+00.00-220+00.00



PLANS DEVELOPED BY: STATE OF ALASKA DEPARTMENT OF TRANSPORTATION & PUBLIC FACILITIES, NORTHERN REGION, 2301 PEGER ROAD, FAIRBANKS, AK 99709 (907)451-2200  
 H:\Projects\Fbks\_NP\90289\_CHSR\_0-6\6 Design\4 CSD\1 Plots\90289\_P&P\_T-205+00.00-220+00.00 Sun\_May/10/20 11:13am



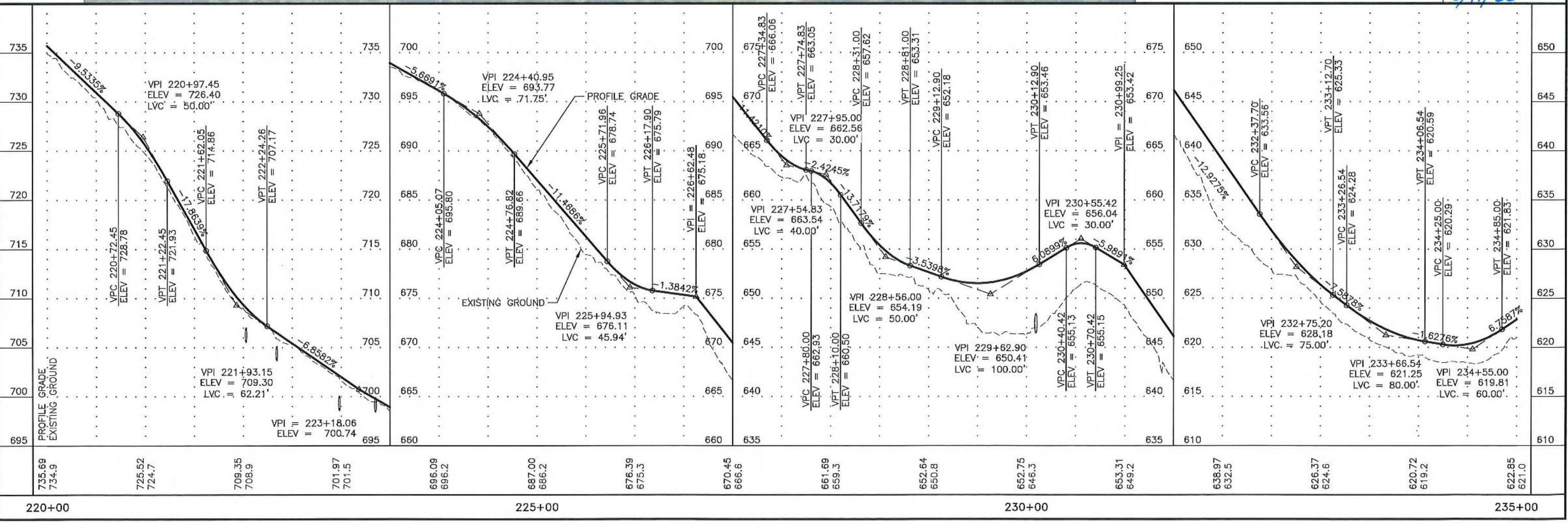
NO.	DATE	REVISION	STATE	PROJECT DESIGNATION	YEAR	SHEET NO.	TOTAL SHEETS
2	4/30/20	ADDENDUM NO. 2	ALASKA	0650029/NFHWY00289	2020	F46	F48



ALIGNMENT TS (15 OF 17)  
220+00.00-235+00.00

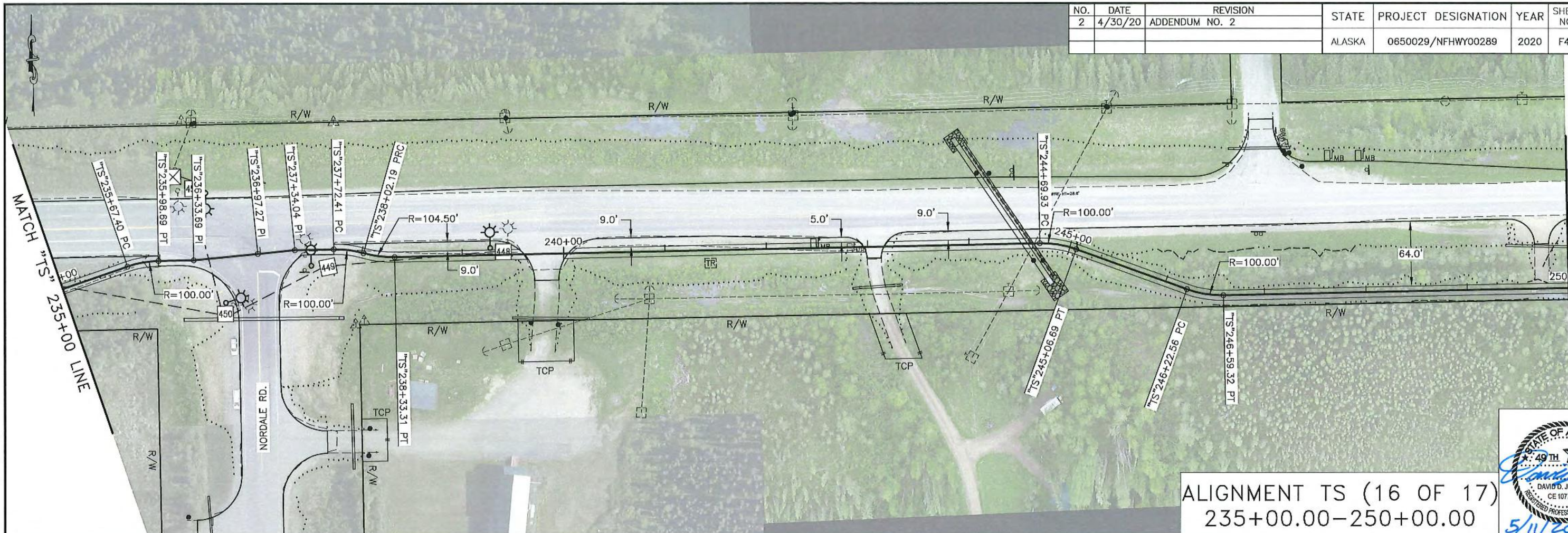


PLANS DEVELOPED BY: STATE OF ALASKA DEPARTMENT OF TRANSPORTATION & PUBLIC FACILITIES, NORTHERN REGION, 2301 PEGER ROAD, FAIRBANKS, AK 99709 (907)451-2200  
H:\Projects\Fkns\_NF\90289\_CHSR\_0-616\_Design\4\_C3D\1\_Plots\90289\_P&P\_T-220+00.00-235+00.00\_Sun\_May/10/20 11:14am





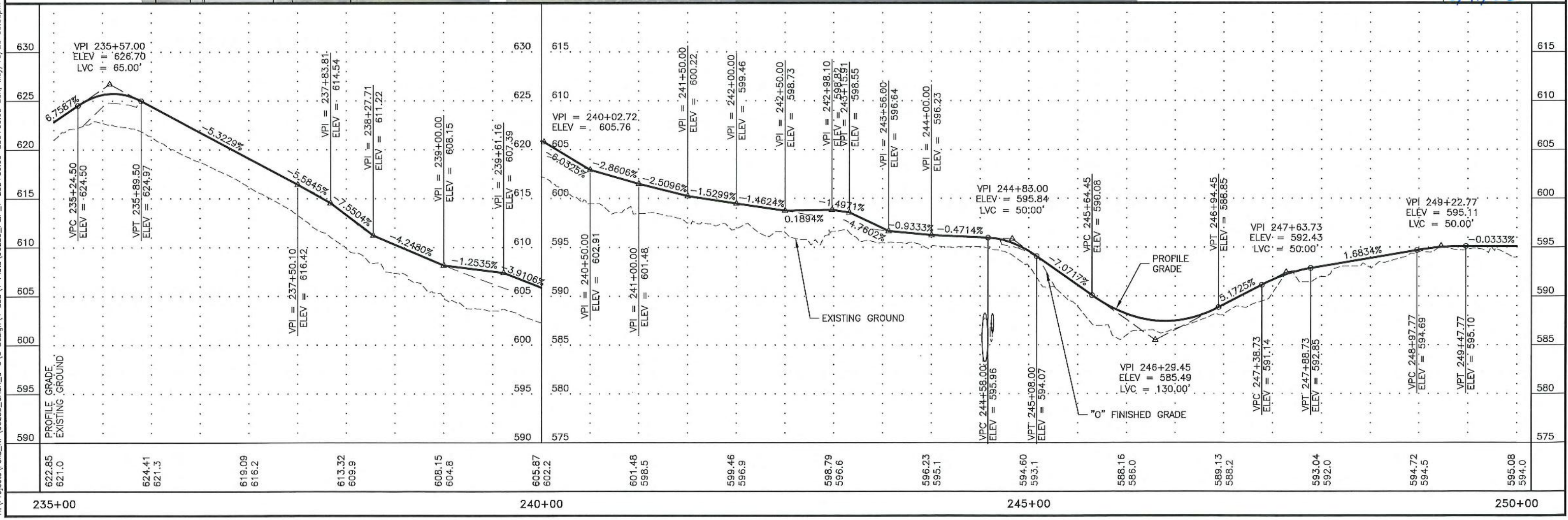
NO.	DATE	REVISION	STATE	PROJECT DESIGNATION	YEAR	SHEET NO.	TOTAL SHEETS
2	4/30/20	ADDENDUM NO. 2	ALASKA	0650029/NFHWY00289	2020	F47	F48



MATCH "TS" 250+00 LINE

MATCH "TS" 235+00 LINE

ALIGNMENT TS (16 OF 17)  
235+00.00-250+00.00



PLANS DEVELOPED BY: STATE OF ALASKA DEPARTMENT OF TRANSPORTATION & PUBLIC FACILITIES, NORTHERN REGION, 2301 PEGASUS ROAD, FAIRBANKS, AK 99709 (907)451-2200  
H:\Projects\Fas\_NP\90289\_Chr\_0-6\6 Design\4 C3D\1 Plots\90289\_P&F\_T-235+00.00-250+00.00\_Sun\_May/10/20 09:08pm