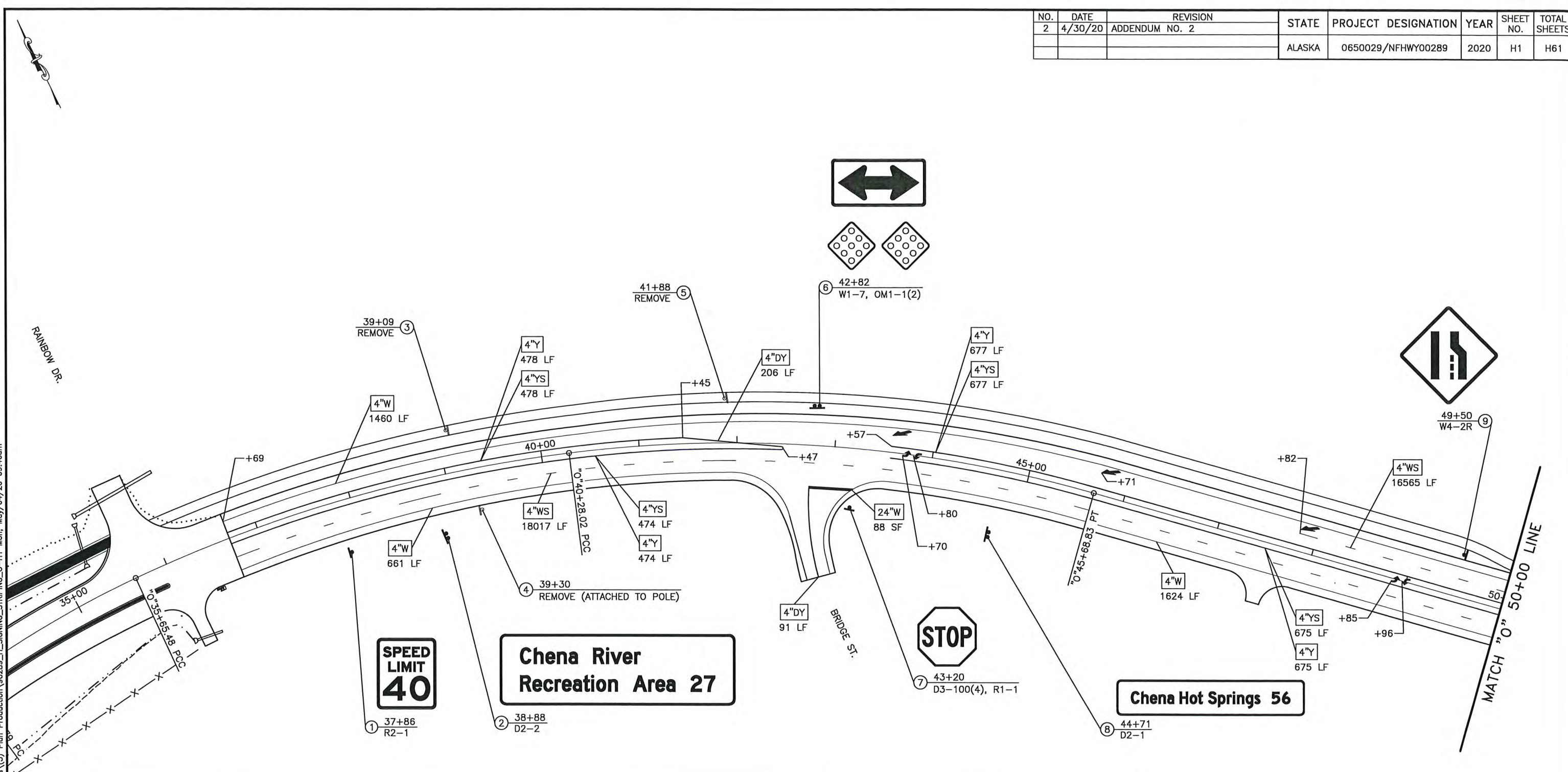


NO.	DATE	REVISION	STATE	PROJECT DESIGNATION	YEAR	SHEET NO.	TOTAL SHEETS
2	4/30/20	ADDENDUM NO. 2	ALASKA	0650029/NFHWHY00289	2020	H1	H61

PLANS DEVELOPED BY: STATE OF ALASKA DEPARTMENT OF TRANSPORTATION & PUBLIC FACILITIES, NORTHERN REGION, 2301 PEGER ROAD, FAIRBANKS, AK 99709 (907)451-2200
H:\Projects\Fpkc_NP\90289_CHSR_0-6\6 Design\4 C3D\2 Drawings\3) Plan Production\90289_H_SIGNING_STRIPING_0-H1 Mon, May/04/20 09:46am



TRAFFIC MARKING KEY	
4"W	4" WHITE LINE
4"WS	4" WHITE SKIP LINE (10' STRIPE/30' SKIP PATTERN)
4"WD-1	4" WHITE DOTTED LINE (2' STRIPE/6' SKIP PATTERN)
4"WD-2	4" WHITE DOTTED LINE (3' STRIPE/9' SKIP PATTERN)
4"Y	4" YELLOW LINE
4"YS	4" YELLOW SKIP LINE (10' STRIPE/30' SKIP PATTERN)
4"DY	4" DOUBLE YELLOW LINE
8"W	8" WHITE LINE
8"WD-1	8" WHITE WIDE DOTTED LINE (2' STRIPE/4' SKIP PATTERN)
8"WD-2	8" WHITE WIDE DOTTED LINE (3' STRIPE/9' SKIP PATTERN)
12"WD	12" WHITE WIDE DOTTED LINE (2' STRIPE/2' SKIP PATTERN)
24"W	24" WHITE LINE
STD	SEE STANDARD DRAWING

NOTE:
DIMENSIONS ARE TO CENTER OF STRIPE OR STRIPE GROUP.

SIGN SYMBOL KEY	
#	STATION SIGN CODE(S)
—	SIGNING LOCATION #

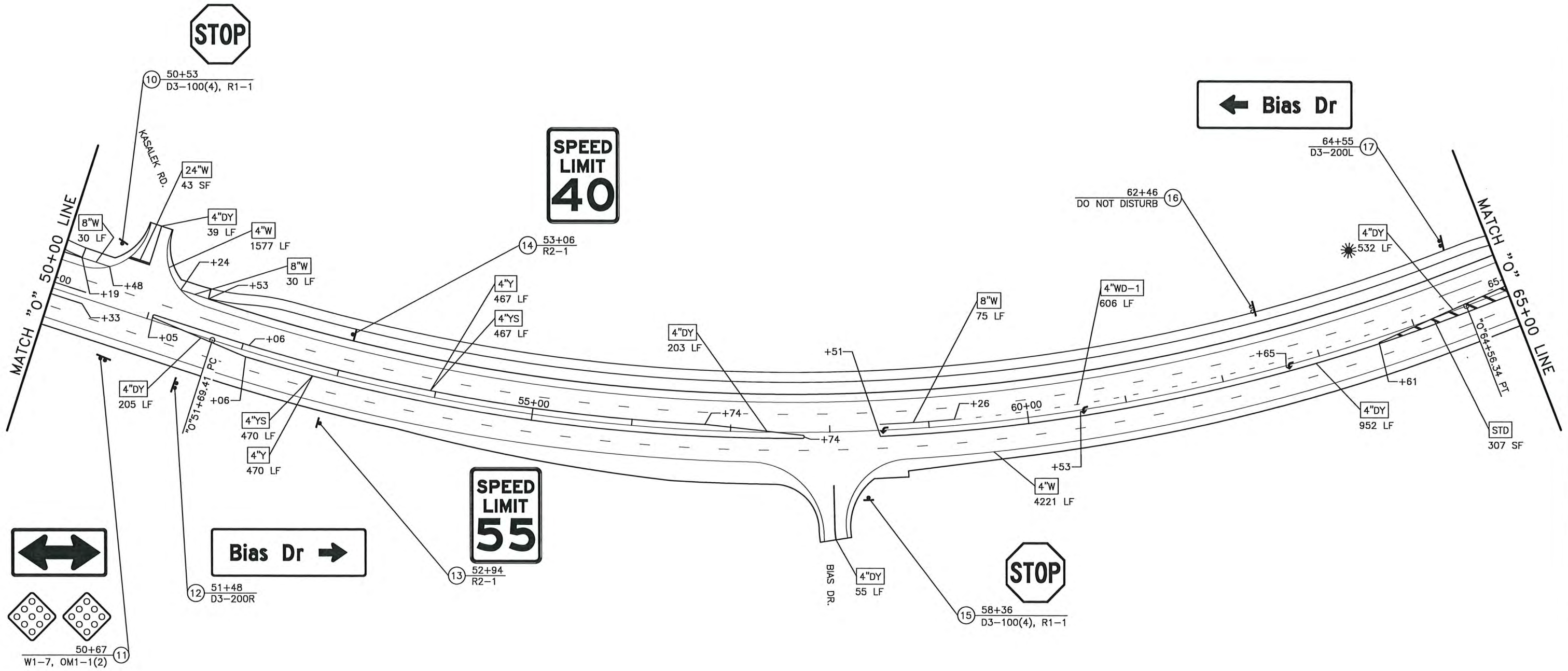
SIGNING & STRIPING
0_35+00-50+00



5-4-2020

NO.	DATE	REVISION	STATE	PROJECT DESIGNATION	YEAR	SHEET NO.	TOTAL SHEETS
2	4/30/20	ADDENDUM NO. 2	ALASKA	0650029/NFHWHY00289	2020	H2	H61

PLANS DEVELOPED BY: STATE OF ALASKA DEPARTMENT OF TRANSPORTATION & PUBLIC FACILITIES, NORTHERN REGION, 2301 PEGGER ROAD, FAIRBANKS, AK 99709 (907)451-2200
 H:\Projects\Files_NP\90289_CHSR_0-6\6 Design\4_C3D\2 Drawings\3) Plan Production\90289_H_SIGNING_STRIPING_0-H2_Mon_May/04/20 09:46am

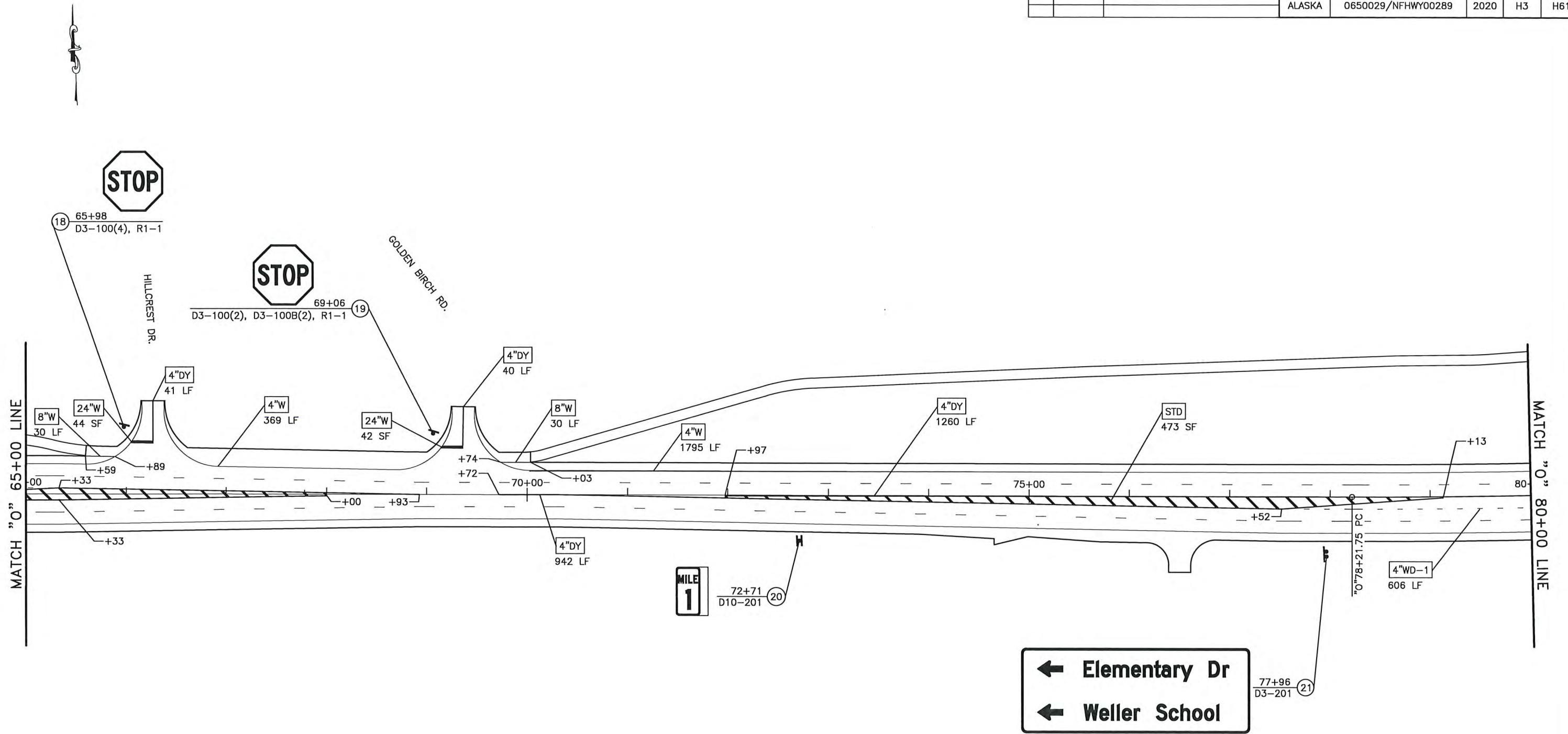


SIGNING & STRIPING
 0_50+00-65+00



NO.	DATE	REVISION	STATE	PROJECT DESIGNATION	YEAR	SHEET NO.	TOTAL SHEETS
2	4/30/20	ADDENDUM NO. 2	ALASKA	0650029/NFHWHY00289	2020	H3	H61

PLANS DEVELOPED BY: STATE OF ALASKA DEPARTMENT OF TRANSPORTATION & PUBLIC FACILITIES, NORTHERN REGION, 2301 PEGER ROAD, FAIRBANKS, AK 99709 (907)451-2200
 H:\Projects\Fkls_NP\90289_CHSR_0-6\6 Design\4_C3D\2 Drawings\3) Plan Production\90289_H_SIGNING_STRIPING_0-H3 Men_May/04/20 09:46am



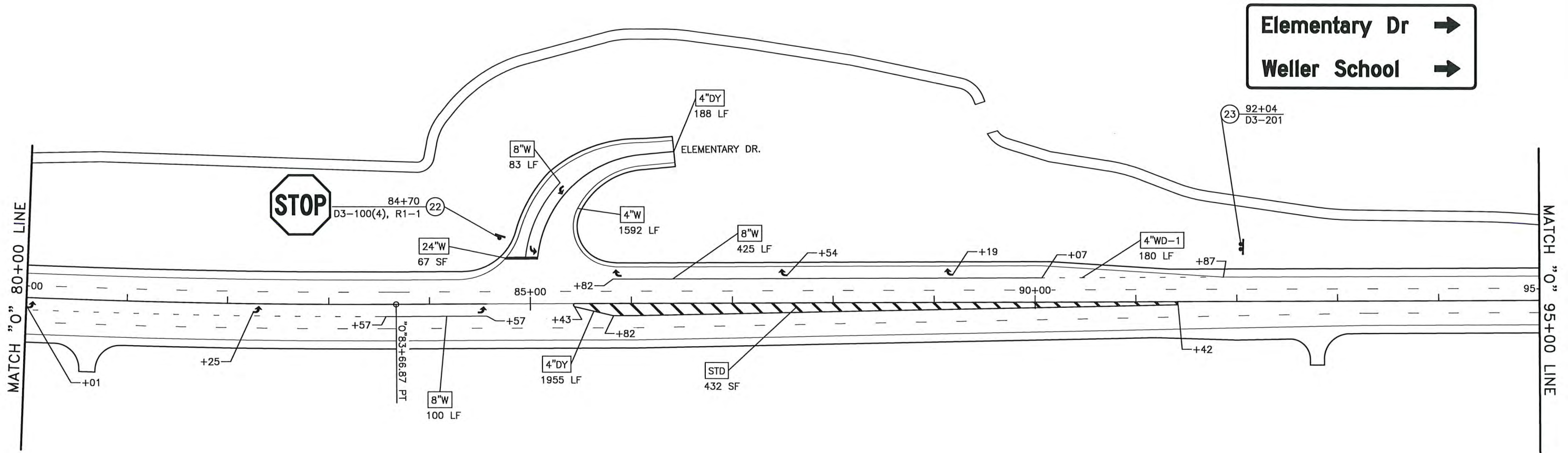
← Elementary Dr
 ← Weller School

SIGNING & STRIPING
 0_65+00-80+00



NO.	DATE	REVISION	STATE	PROJECT DESIGNATION	YEAR	SHEET NO.	TOTAL SHEETS
2	4/30/20	ADDENDUM NO. 2	ALASKA	0650029/NFWY00289	2020	H4	H61

PLANS DEVELOPED BY: STATE OF ALASKA DEPARTMENT OF TRANSPORTATION & PUBLIC FACILITIES, NORTHERN REGION, 2301 PEGER ROAD, FAIRBANKS, AK 99709 (907)451-2200
 H:\Projects\Fpk_NP\90289_CHSR_0-6\6 Design\4_CSD\2 Drawings\3) Plan Production\90289_H_SIGNING_STRIPING_0-H4_Mon_May/04/20 09:46am



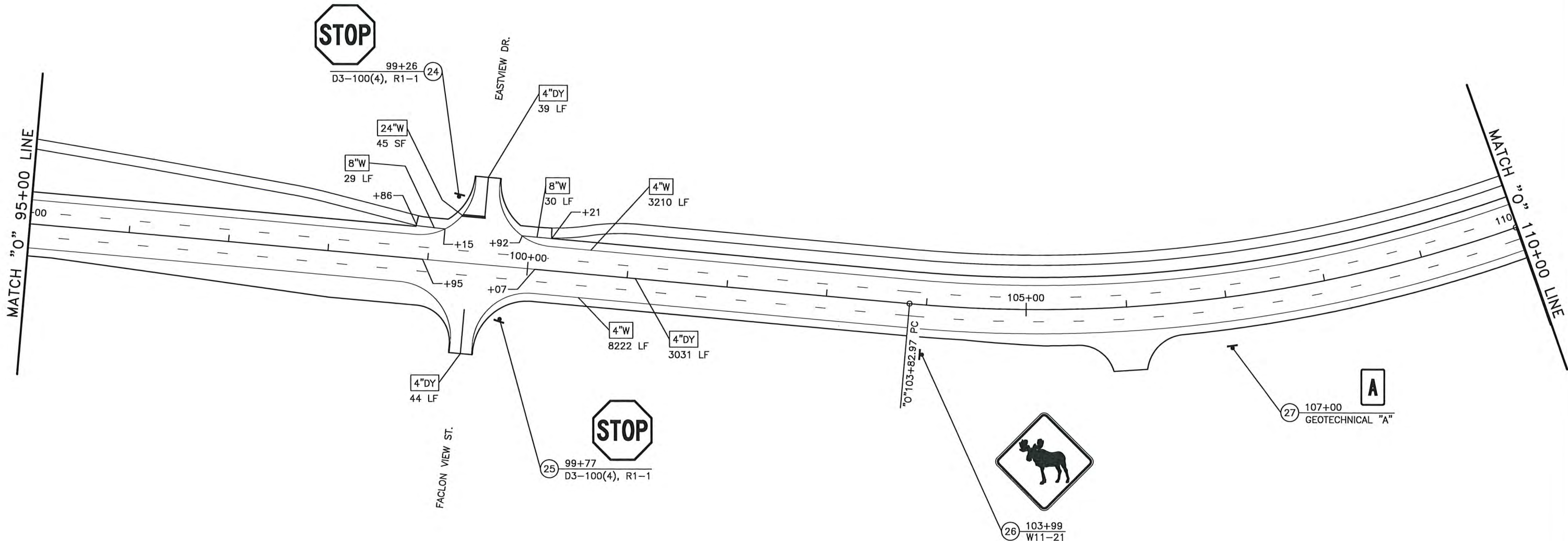
SIGNING & STRIPING
 0_80+00-95+00



5-4-2020

NO.	DATE	REVISION	STATE	PROJECT DESIGNATION	YEAR	SHEET NO.	TOTAL SHEETS
2	4/30/20	ADDENDUM NO. 2	ALASKA	0650029/NFHWO0289	2020	H5	H61

PLANS DEVELOPED BY: STATE OF ALASKA DEPARTMENT OF TRANSPORTATION & PUBLIC FACILITIES, NORTHERN REGION, 2301 PEGER ROAD, FAIRBANKS, AK 99709 (907)451-2200
 H:\Projects\Fkls_NP\90289_CHSR_0-6\6 Design\4 C3D\2 Drawings\3) Plan Production\90289_H_SIGNING_STRIPING_0-H5_Mon_May/04/20 08:46am



SIGNING & STRIPING
 0_95+00-110+00

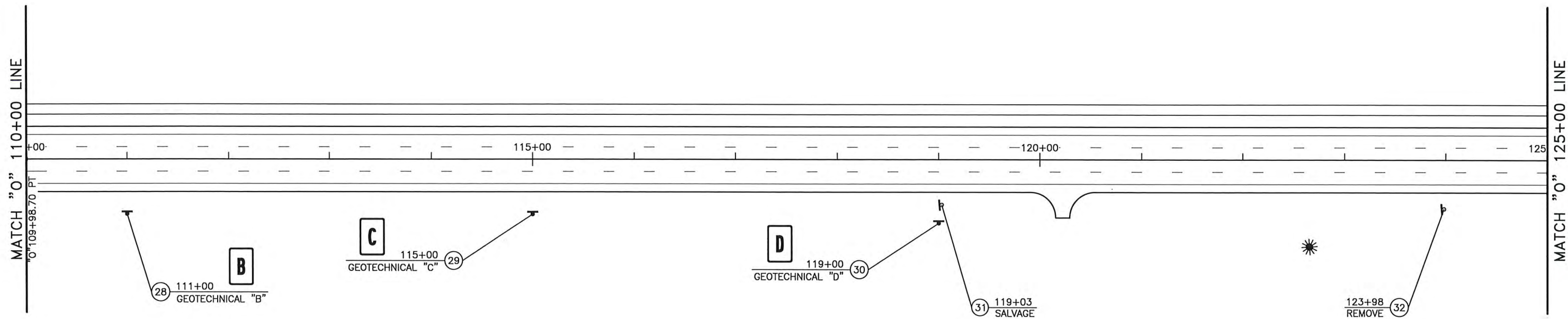


5-4-2020

NO.	DATE	REVISION	STATE	PROJECT DESIGNATION	YEAR	SHEET NO.	TOTAL SHEETS
2	4/30/20	ADDENDUM NO. 2	ALASKA	0650029/NFHWHY00289	2020	H6	H61



PLANS DEVELOPED BY: STATE OF ALASKA DEPARTMENT OF TRANSPORTATION & PUBLIC FACILITIES, NORTHERN REGION, 2301 PEGER ROAD, FAIRBANKS, AK 99709 (907)451-2200
 H:\Projects\Fbks_NP\90289_CHSR_0-6\6 Design\4 CSD\2 Drawings\3 Plan Production\90289_H_SIGNING_STRIPING_0-H6 Mon, May/04/20 09:46am

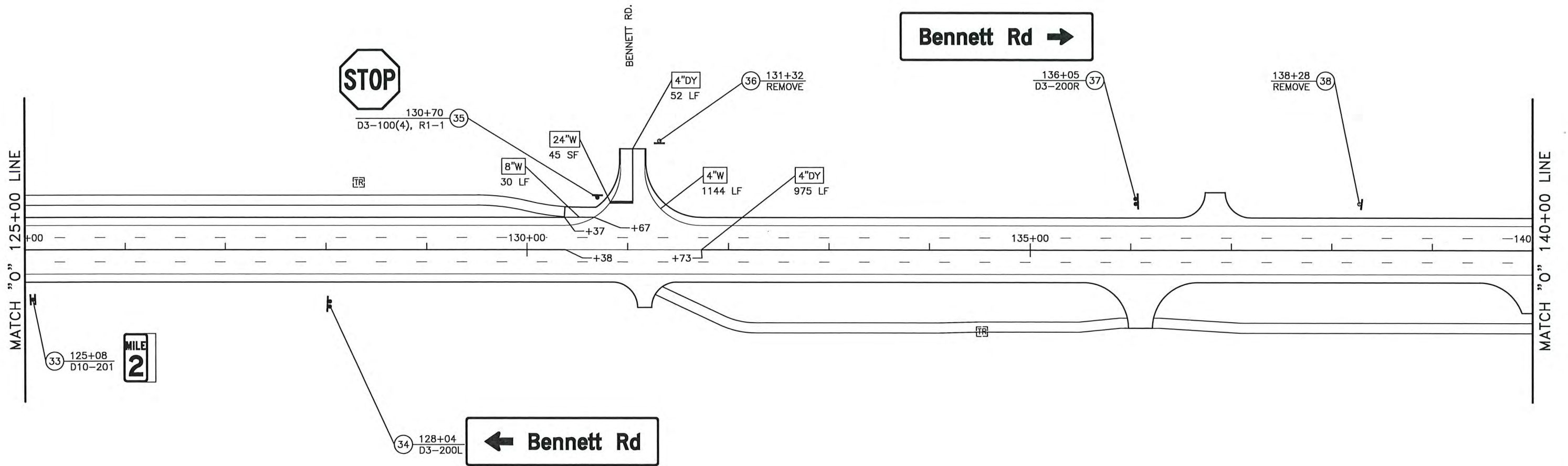


SIGNING & STRIPING
 0_110+00-125+00




NO.	DATE	REVISION	STATE	PROJECT DESIGNATION	YEAR	SHEET NO.	TOTAL SHEETS
2	4/30/20	ADDENDUM NO. 2	ALASKA	0650029/NFHWO0289	2020	H7	H61

PLANS DEVELOPED BY: STATE OF ALASKA DEPARTMENT OF TRANSPORTATION & PUBLIC FACILITIES, NORTHERN REGION, 2301 PEGER ROAD, FAIRBANKS, AK 99709 (907)451-2200
 H:\Projects\Fbks_NP\90289_CHSR_0-6\6 Design\4 C3D\2 Drawings\3 Plan Production\90289_H_SIGNING_STRIPING_0-17 Mon. May/04/20 09:46am

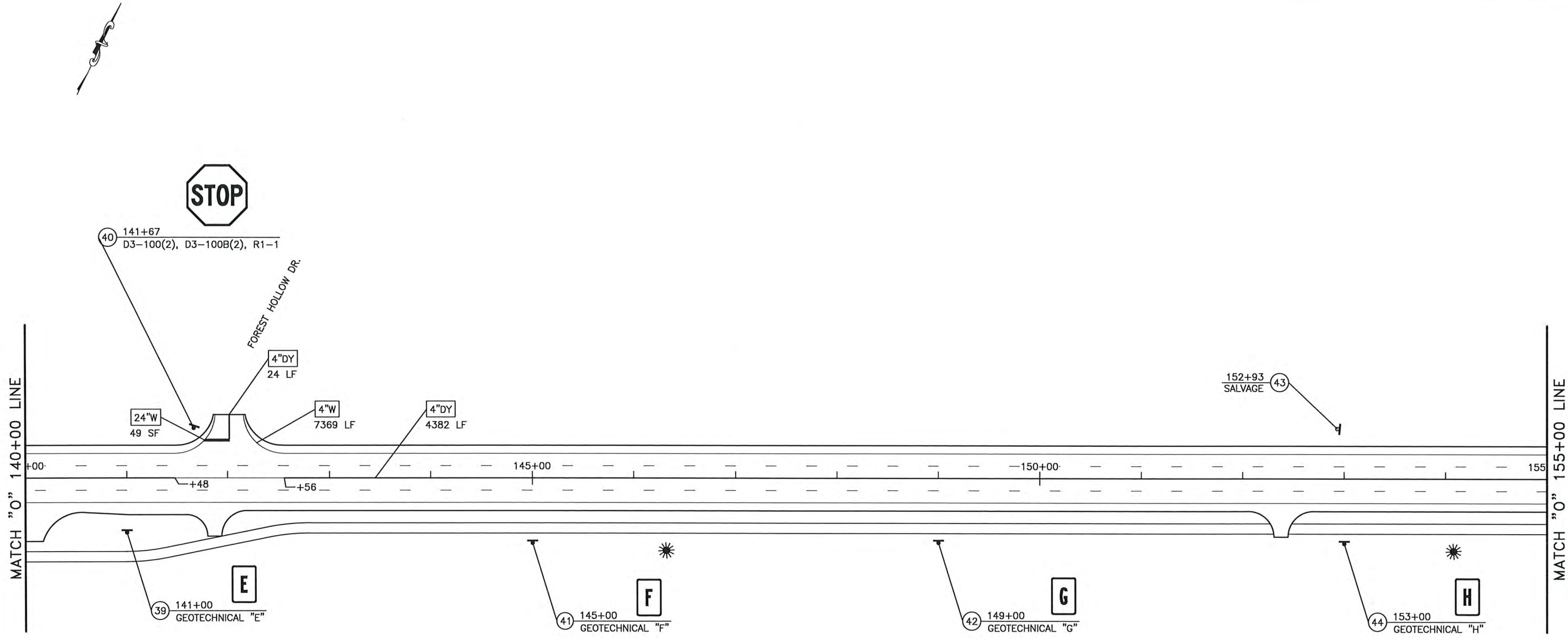


SIGNING & STRIPING
O_125+00-140+00



NO.	DATE	REVISION	STATE	PROJECT DESIGNATION	YEAR	SHEET NO.	TOTAL SHEETS
2	4/30/20	ADDENDUM NO. 2	ALASKA	0650029/NFHWHY00289	2020	H8	H61

PLANS DEVELOPED BY: STATE OF ALASKA DEPARTMENT OF TRANSPORTATION & PUBLIC FACILITIES, NORTHERN REGION, 2301 PEGER ROAD, FAIRBANKS, AK 99709 (907)451-2200
 H:\Projects\Fhws_NP\90289_CHSR_0-6\6 Design\4_C3D\2 Drawings\3) Plan Production\90289_H_SIGNING_STRIPING_0-H8 Mon_May/04/20 09:46am

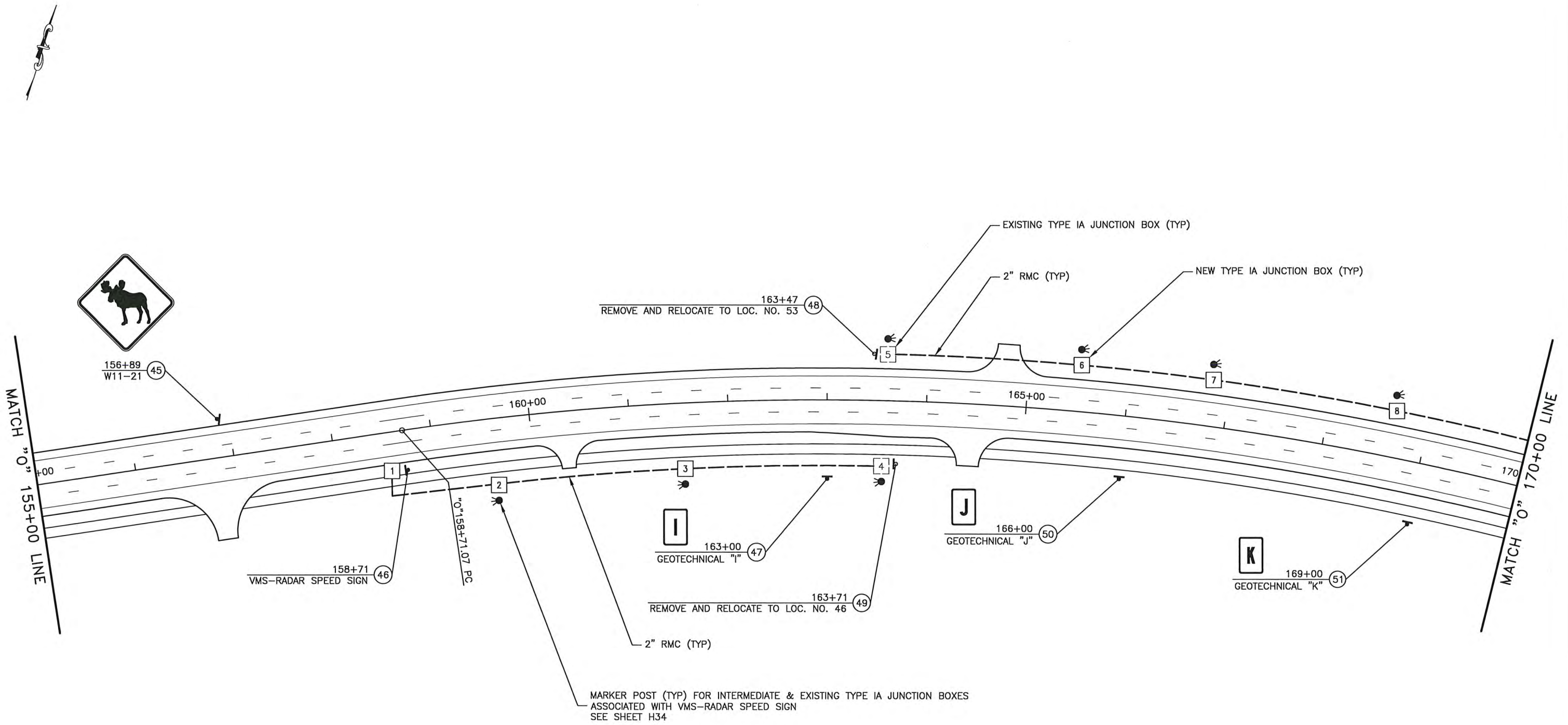


SIGNING & STRIPING
 0_140+00-155+00



NO.	DATE	REVISION	STATE	PROJECT DESIGNATION	YEAR	SHEET NO.	TOTAL SHEETS
2	4/30/20	ADDENDUM NO. 2	ALASKA	0650029/NFHwy00289	2020	H9	H61

PLANS DEVELOPED BY: STATE OF ALASKA DEPARTMENT OF TRANSPORTATION & PUBLIC FACILITIES, NORTHERN REGION, 2301 PEGER ROAD, FAIRBANKS, AK 99709 (907)451-2200
 H:\Projects\Fhks_NP\90289_CHSR_0-6\6 Design\4_C3D\2 Drawings\3_Plan Production\90289_H_SIGNING_STRIPING_0-H9 Mon, May/04/20 09:46am



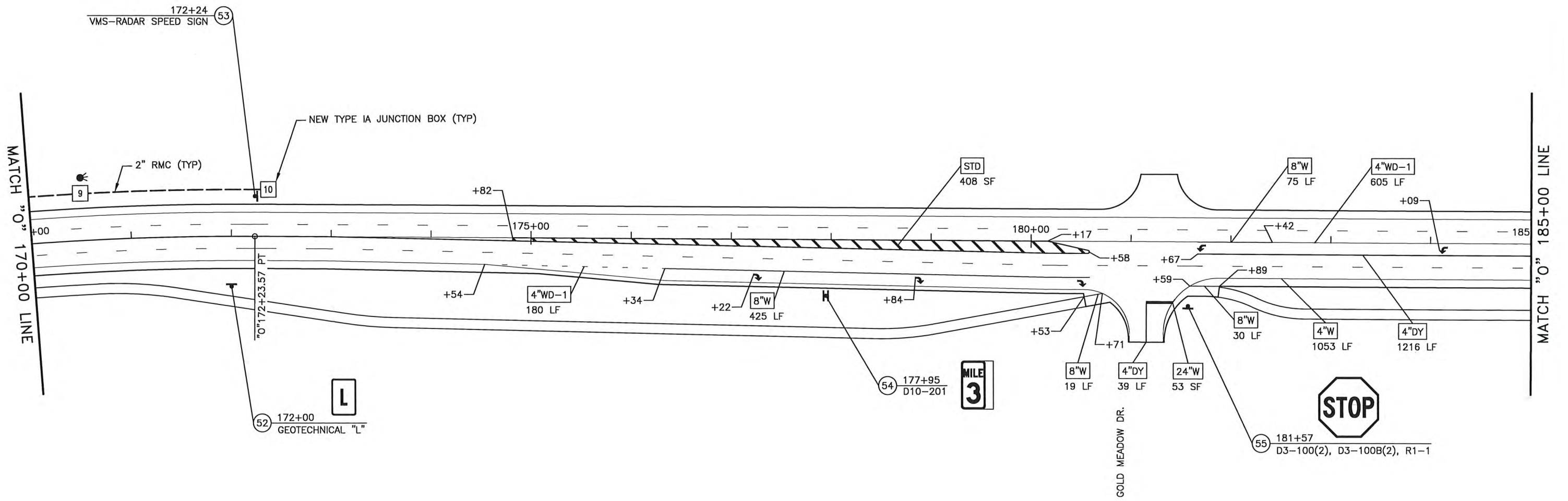
SIGNING & STRIPING
0_155+00-170+00



5-4-2020

NO.	DATE	REVISION	STATE	PROJECT DESIGNATION	YEAR	SHEET NO.	TOTAL SHEETS
2	4/30/20	ADDENDUM NO. 2	ALASKA	0650029/NFHWO0289	2020	H10	H61

PLANS DEVELOPED BY: STATE OF ALASKA DEPARTMENT OF TRANSPORTATION & PUBLIC FACILITIES, NORTHERN REGION, 2301 PEGER ROAD, FAIRBANKS, AK 99709 (907)451-2200
 H:\Projects\Fbks_NP\90289_CHSR_0-6\6 Design\4. c3d\2 Drawings\3) Plan Production\90289_H_SIGNING_STRIPING_0-110 Mon, May/04/20 09:46am

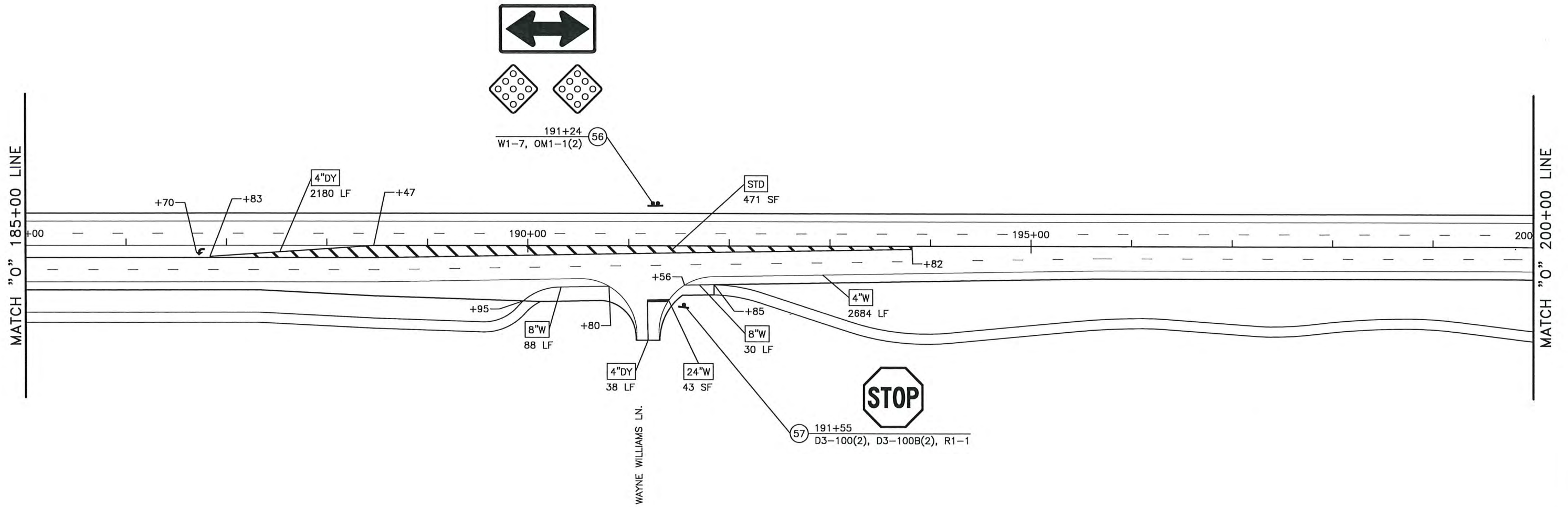


SIGNING & STRIPING
 0_170+00-185+00



NO.	DATE	REVISION	STATE	PROJECT DESIGNATION	YEAR	SHEET NO.	TOTAL SHEETS
2	4/30/20	ADDENDUM NO. 2	ALASKA	0650029/NFHWHY00289	2020	H11	H61

PLANS DEVELOPED BY: STATE OF ALASKA DEPARTMENT OF TRANSPORTATION & PUBLIC FACILITIES, NORTHERN REGION, 2301 PEGER ROAD, FAIRBANKS, AK 99709 (907)451-2200
 H:\Projects\Fkls_NP\90289_CHSR_0-6\6 Design\4 C3D\2 Drawings\3) Plan Production\90289_H_SIGNING_STRIPING_0-H11 Mon, May/04/20 09:46am

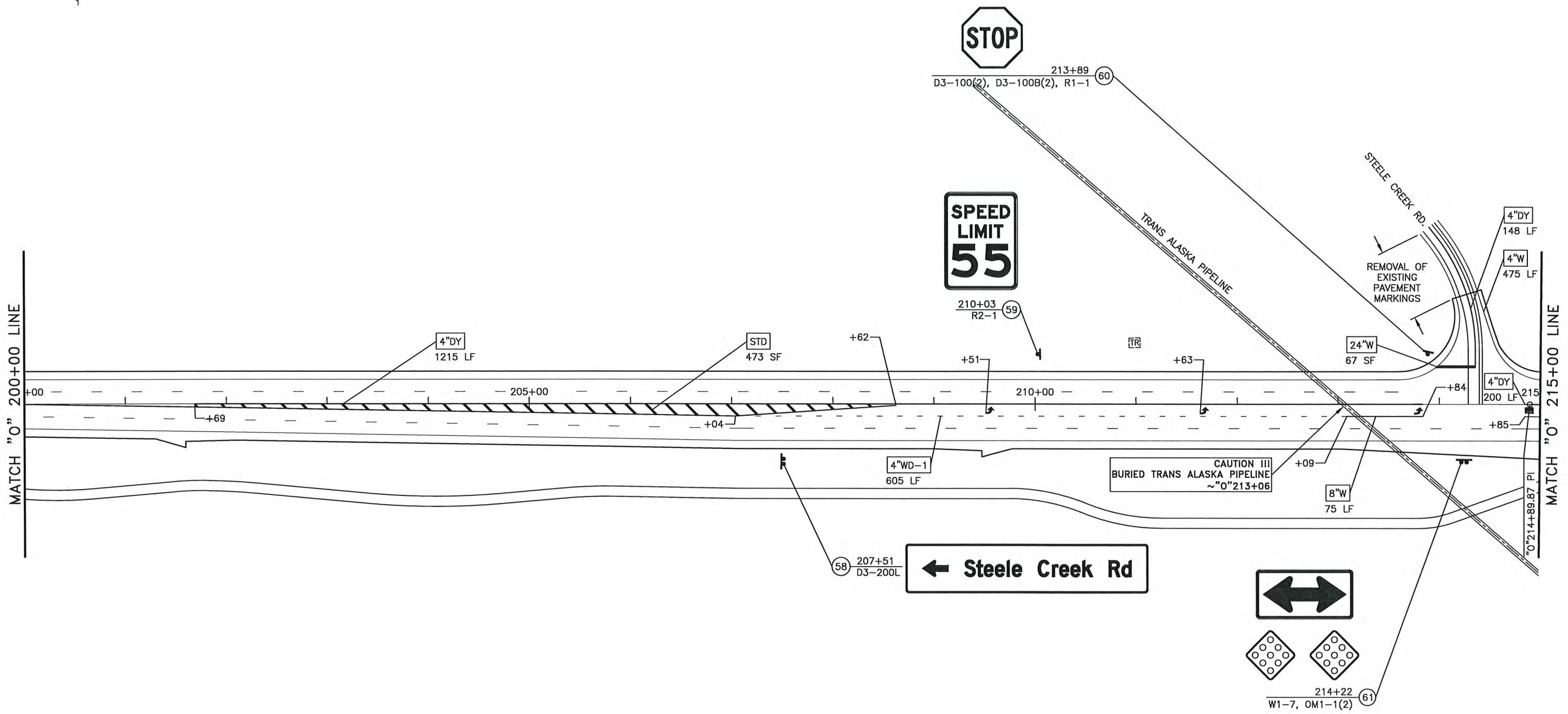


SIGNING & STRIPING
O_185+00-200+00

5-4-2020

NO.	DATE	REVISION	STATE	PROJECT DESIGNATION	YEAR	SHEET NO.	TOTAL SHEETS
2	4/30/20	ADDENDUM NO. 2	ALASKA	0650029/NFHWO0289	2020	H12	H61

PLANS DEVELOPED BY: STATE OF ALASKA, DEPARTMENT OF TRANSPORTATION & PUBLIC FACILITIES, NORTHERN REGION, 2301 PEGER ROAD, FAIRBANKS, AK 99709 (907)451-2200
 H:\Projects\Faks_NF\0289_CHSR_0-6 Design\4 CSD\2 Drawings\3 Plan Production\0289_H_SIGNING_STRIPING_0-H12.Tue, May/05/20 03:33pm



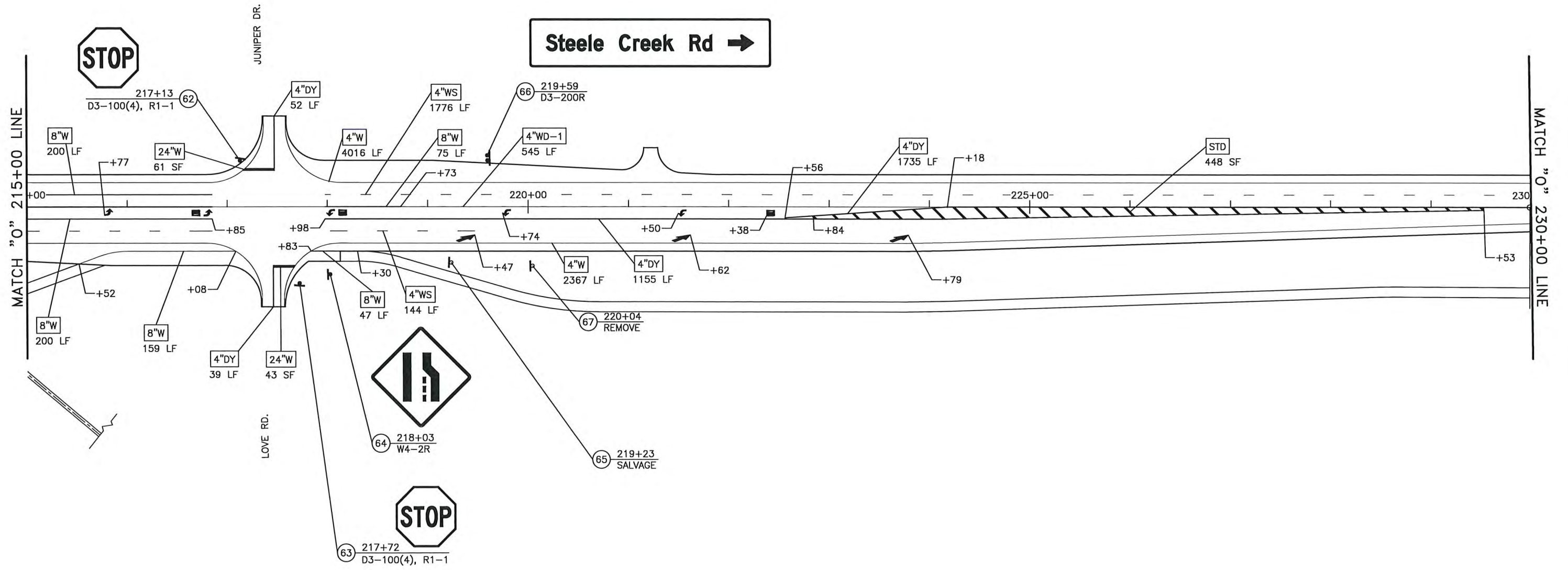
- NOTES:**
1. THE LOCATION OF THE BURIED TRANS ALASKA PIPELINE SHOWN ON THE PLANS IS APPROXIMATE BASED ON AS-BUILT INFORMATION. VERIFY THE LOCATION AND DEPTH OF THE BURIED PIPELINE BEFORE BEGINNING ANY WORK IN THIS AREA.

SIGNING & STRIPING
 0_200+00-215+00

5-5-2020

NO.	DATE	REVISION	STATE	PROJECT DESIGNATION	YEAR	SHEET NO.	TOTAL SHEETS
2	4/30/20	ADDENDUM NO. 2	ALASKA	0650029/NFHWHY00289	2020	H13	H61

PLANS DEVELOPED BY: STATE OF ALASKA, DEPARTMENT OF TRANSPORTATION & PUBLIC FACILITIES, NORTHERN REGION, 2301 PEGER ROAD, FAIRBANKS, AK 99709 (907)451-2200
 H:\Projects\Fwka_NP\90289_CHSE_0-6\6 Design\4 CSD\2 Drawings\3 Plan Production\90289_H_SIGNING_STRIPING_0-113 Mon, May/04/20 09:46am

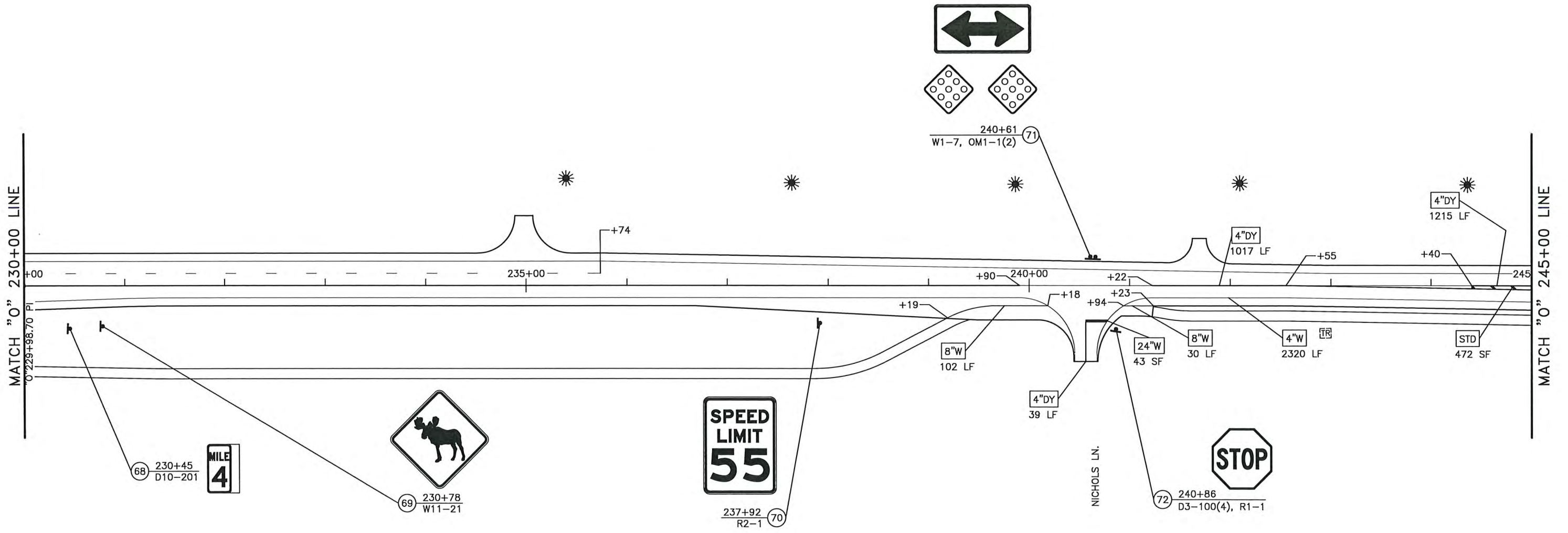


SIGNING & STRIPING
 0_215+00-230+00



NO.	DATE	REVISION	STATE	PROJECT DESIGNATION	YEAR	SHEET NO.	TOTAL SHEETS
2	4/30/20	ADDENDUM NO. 2	ALASKA	0650029/NFHWHY00289	2020	H14	H61

PLANS DEVELOPED BY: STATE OF ALASKA, DEPARTMENT OF TRANSPORTATION & PUBLIC FACILITIES, NORTHERN REGION, 2301 PEGER ROAD, FAIRBANKS, AK 99709 (907)451-2200
 H:\Projects\Fbks_NP\90289_CHSR_0-6_Design\4_CSD\2 Drawings\3 Plan Production\90289_H_SIGNING_STRIPING_0-H14_Mon_May/04/20_08:46am



68 230+45
D10-201

MILE
4

69 230+78
W11-21

SPEED
LIMIT
55

70 237+92
R2-1

4" DY
39 LF

NICHOLS LN.

STOP

72 240+86
D3-100(4), R1-1

240+61
W1-7, OM1-1(2) 71

4" DY
1017 LF

4" DY
1215 LF

8"W
102 LF

24"W
43 SF

8"W
30 LF

4"W
2320 LF

STD
472 SF

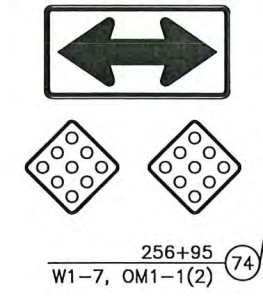
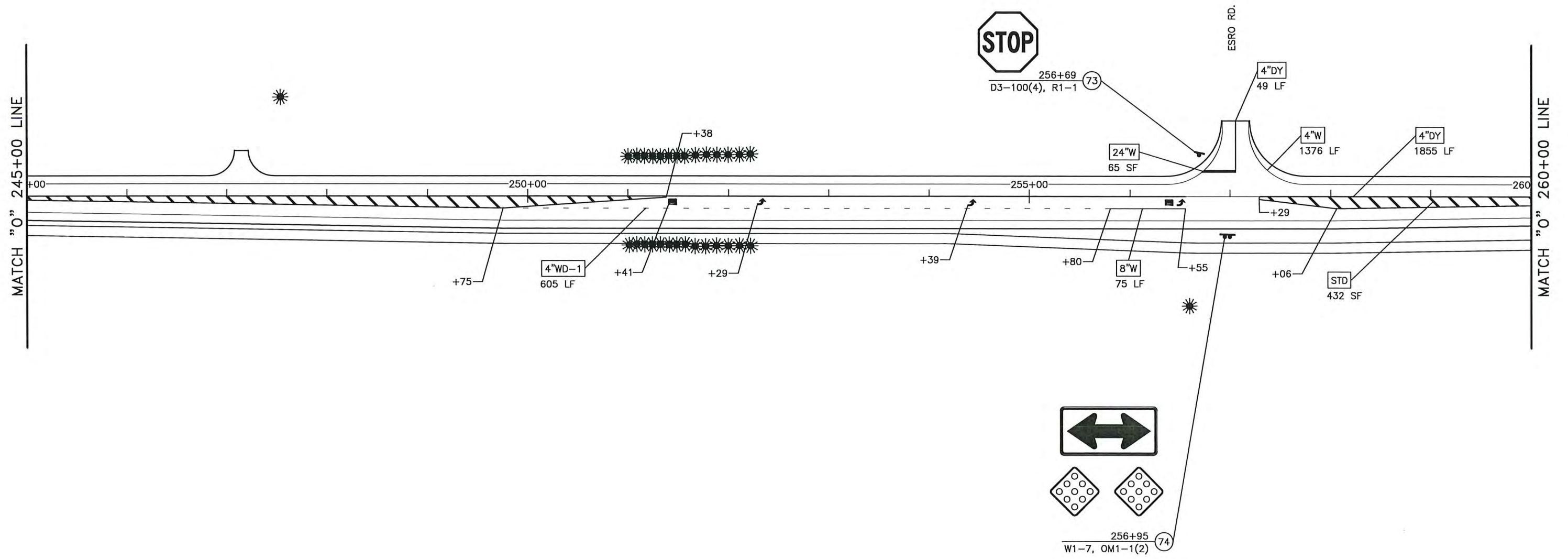
SIGNING & STRIPING
0_230+00-245+00



5-4-2020

NO.	DATE	REVISION	STATE	PROJECT DESIGNATION	YEAR	SHEET NO.	TOTAL SHEETS
2	4/30/20	ADDENDUM NO. 2	ALASKA	0650029/NFHWHY00289	2020	H15	H61

PLANS DEVELOPED BY: STATE OF ALASKA DEPARTMENT OF TRANSPORTATION & PUBLIC FACILITIES, NORTHERN REGION, 2301 PEGER ROAD, FAIRBANKS, AK 99709 (907)451-2200
 H:\Projects\Fhwa_NP\90289_CHSR_0-6\6 Design\4 CSD\2 Drawings\3 Plan Production\90289_H_SIGNING_STRIPING_0-H15 Mon, May/04/20 09:46am



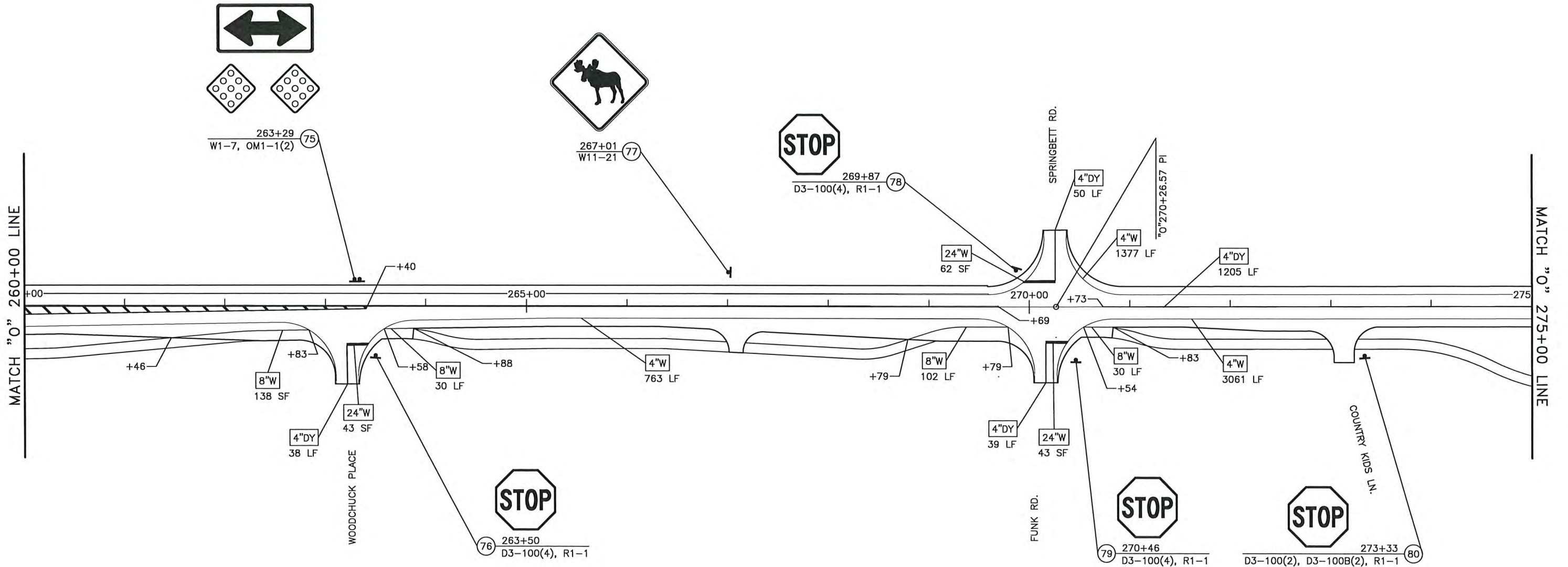
SIGNING & STRIPING
0_245+00-260+00



5-4-2020

NO.	DATE	REVISION	STATE	PROJECT DESIGNATION	YEAR	SHEET NO.	TOTAL SHEETS
2	4/30/20	ADDENDUM NO. 2	ALASKA	0650029/NFHWO0289	2020	H16	H61

PLANS DEVELOPED BY: STATE OF ALASKA, DEPARTMENT OF TRANSPORTATION & PUBLIC FACILITIES, NORTHERN REGION, 2301 PEGER ROAD, FAIRBANKS, AK 99709 (907)451-2200
 H: Projects\Foks_NP\90289_CHSR_0-6\6 Design\4 CSD\2 Drawings\3 Plan Production\90289_H_SIGNING_STRIPING_0-H16 Mon, May/04/20 09:47am



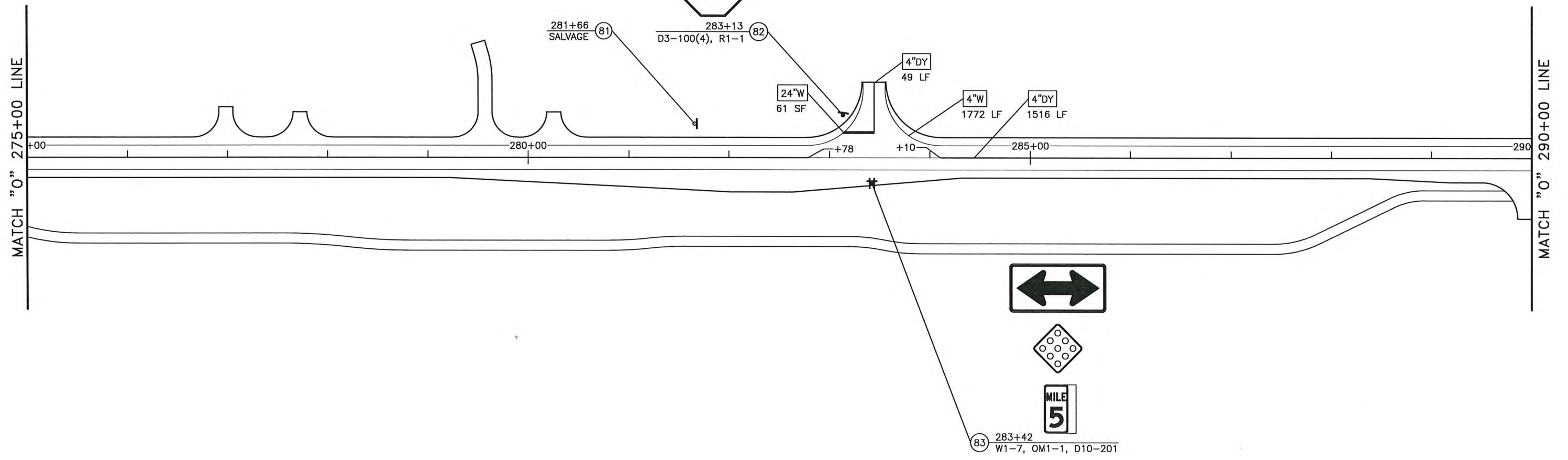
SIGNING & STRIPING
 0_260+00-275+00



5-4-2020

NO.	DATE	REVISION	STATE	PROJECT DESIGNATION	YEAR	SHEET NO.	TOTAL SHEETS
2	4/30/20	ADDENDUM NO. 2	ALASKA	0650029/NFHWO0289	2020	H17	H61

PLANS DEVELOPED BY: STATE OF ALASKA DEPARTMENT OF TRANSPORTATION & PUBLIC FACILITIES, NORTHERN REGION, 2301 PEGER ROAD, FAIRBANKS, AK 99709 (907)451-2200
 H:\Projects\Fbks\NP\90289_CHSR_0-6\6 Design\4 CD\2 Drawings\3 Plan Production\90289_H_SIGNING_STRIPING_0-H17 Modr_May/04/20 09:47am



83 283+42
 W1-7, OM1-1, D10-201

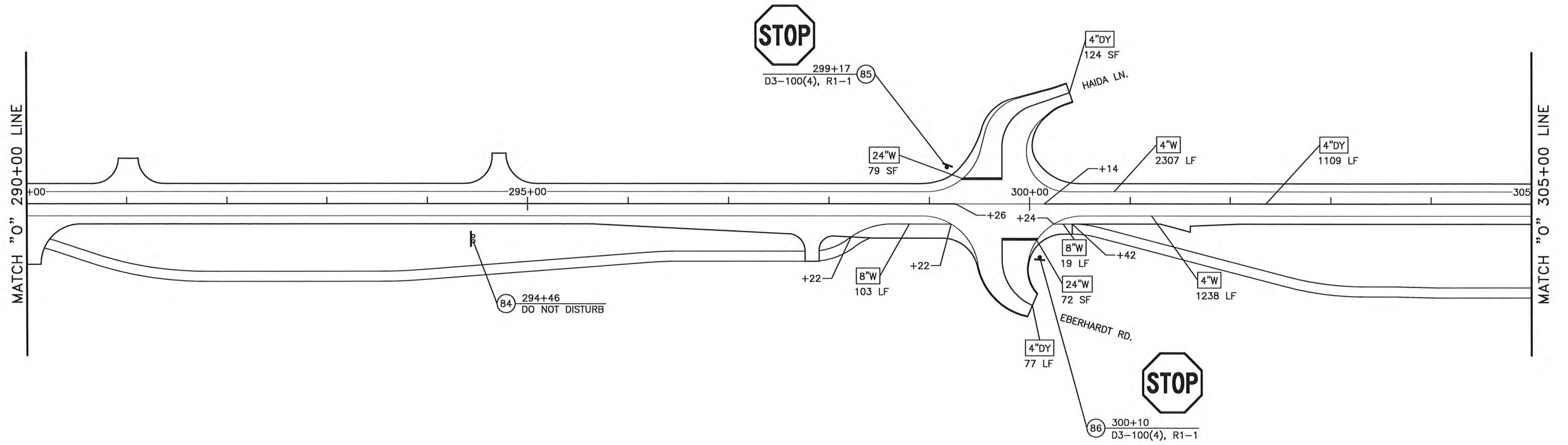
SIGNING & STRIPING
 0_275+00-290+00



5-4-2020

NO.	DATE	REVISION	STATE	PROJECT DESIGNATION	YEAR	SHEET NO.	TOTAL SHEETS
2	4/30/20	ADDENDUM NO. 2	ALASKA	0650029/NFHWHY00289	2020	H18	H61

PLANS DEVELOPED BY: STATE OF ALASKA DEPARTMENT OF TRANSPORTATION & PUBLIC FACILITIES, NORTHERN REGION, 2301 PEGER ROAD, FAIRBANKS, AK 99709 (907)451-2200
 H: Projects\Fba\NP\90289_CHSR_0-6\6 Design\4 CSD\2 Drawings\3 Plan Production\90289_H_SIGNING_STRIPING_0-H18 Mon, May/04/20 09:47am

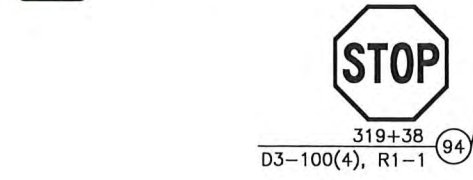
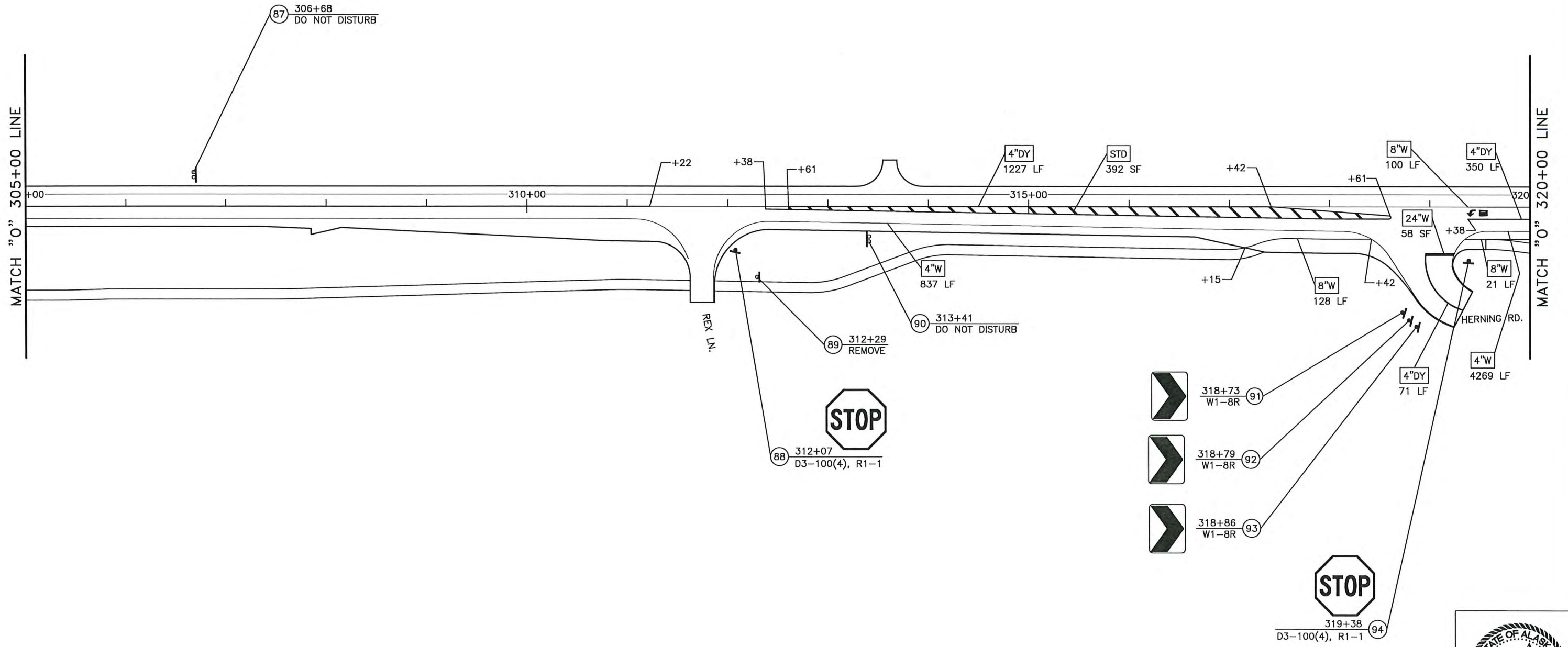


SIGNING & STRIPING
 0_290+00-305+00



NO.	DATE	REVISION	STATE	PROJECT DESIGNATION	YEAR	SHEET NO.	TOTAL SHEETS
2	4/30/20	ADDENDUM NO. 2	ALASKA	0650029/NFHWO0289	2020	H19	H61

PLANS DEVELOPED BY: STATE OF ALASKA DEPARTMENT OF TRANSPORTATION & PUBLIC FACILITIES, NORTHERN REGION, 2301 PEGER ROAD, FAIRBANKS, AK 99709 (907)451-2200
 H:\Projects\Fpk_NP_90289_CHSR_0-6\6 Design\4 CSD\2 Drawings\3 Plan Production\90289_H_SIGNING_STRIPING_0-H19_Mon_May/04/20 09:47am

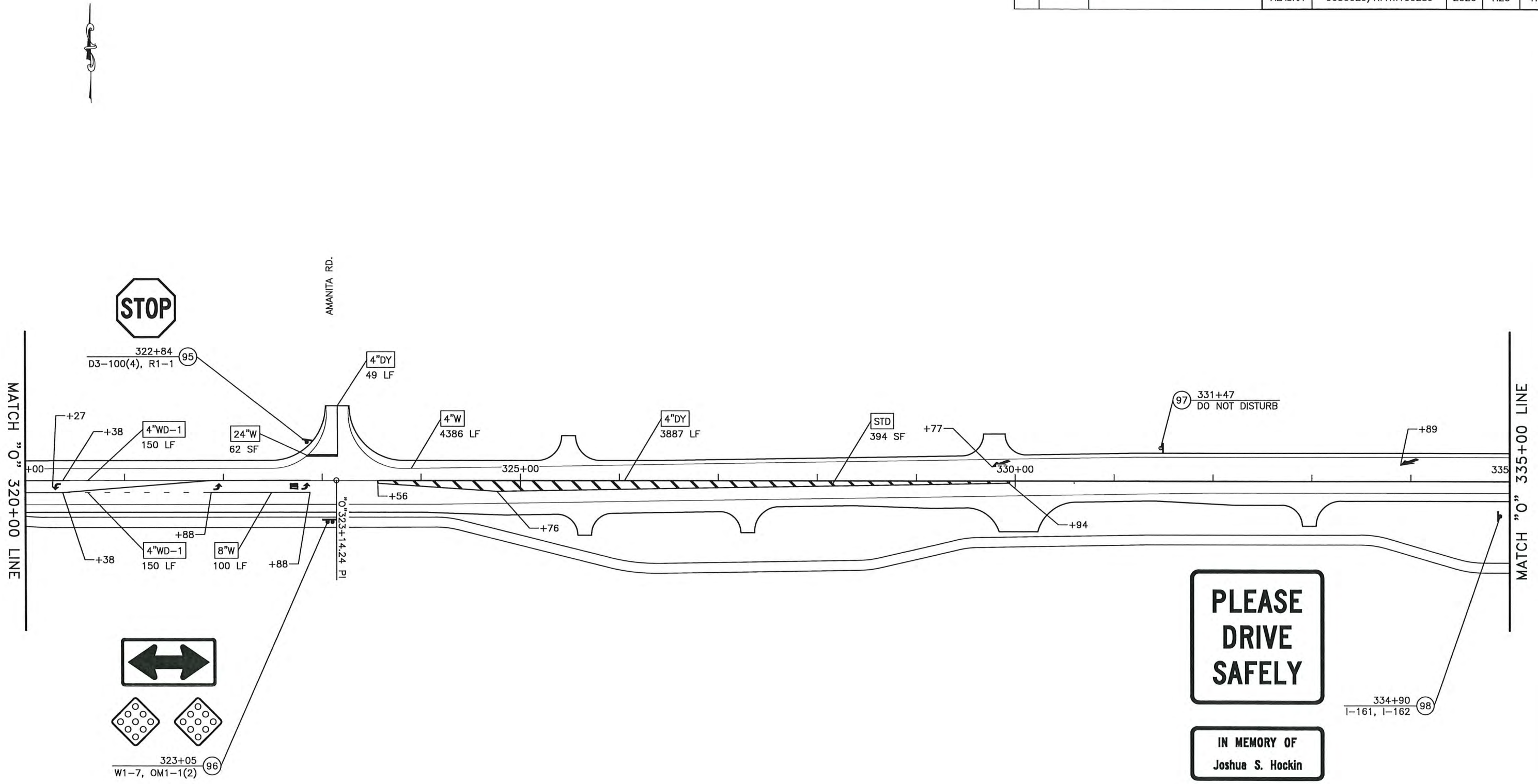


SIGNING & STRIPING
0_305+00-320+00




NO.	DATE	REVISION	STATE	PROJECT DESIGNATION	YEAR	SHEET NO.	TOTAL SHEETS
2	4/30/20	ADDENDUM NO. 2	ALASKA	0650029/NFHWO0289	2020	H20	H61

PLANS DEVELOPED BY: STATE OF ALASKA DEPARTMENT OF TRANSPORTATION & PUBLIC FACILITIES, NORTHERN REGION, 2301 PEGER ROAD, FAIRBANKS, AK 99709 (907)451-2200
 H:\Projects\Fkls_NP\90289_CHSR_0-6\6 Design\4_CSD\2 Drawings\3) Plan Production\90289_H_SIGNING_STRIPING_0-H20 Mon, May/04/20 09:47am



**PLEASE
DRIVE
SAFELY**

**IN MEMORY OF
Joshua S. Hockin**

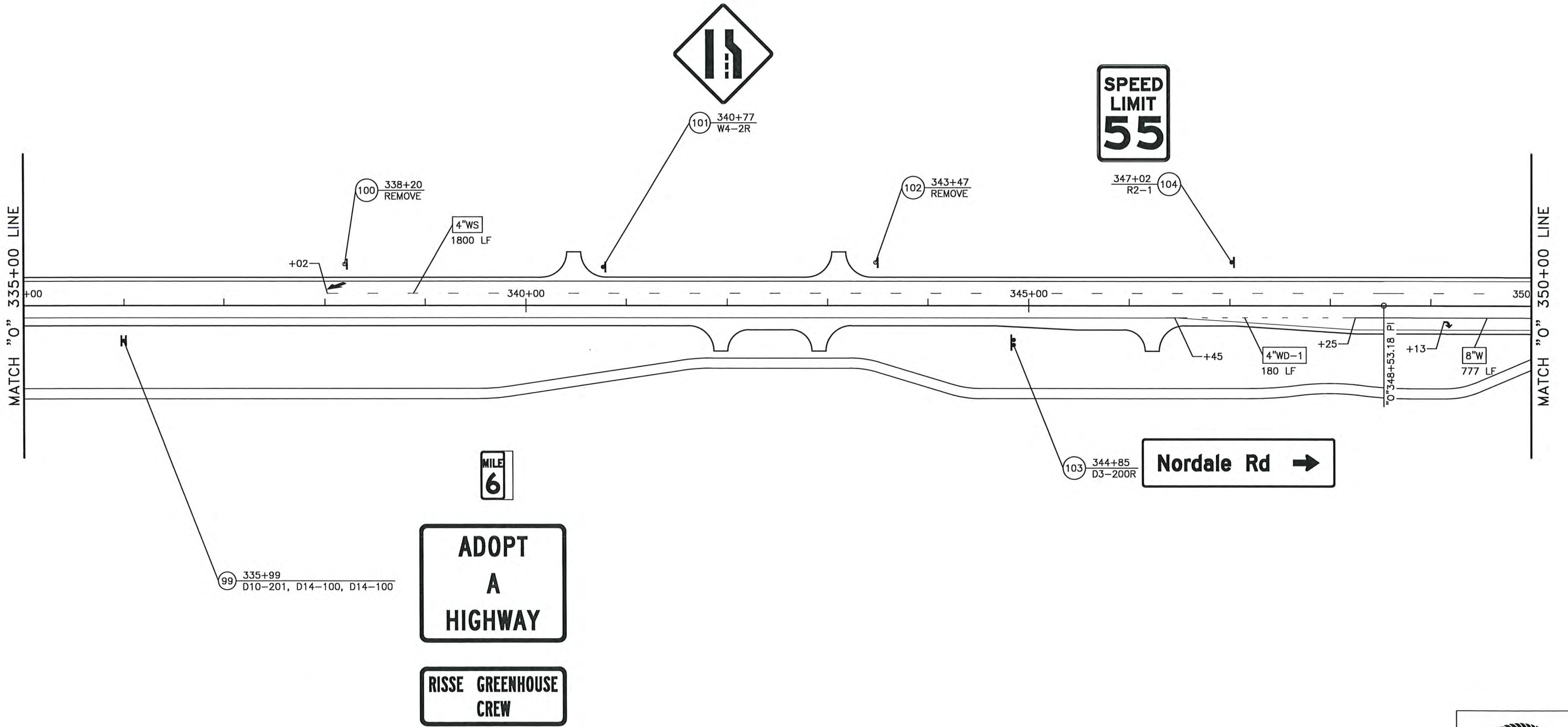


**SIGNING & STRIPING
0_320+00-335+00**

5-4-2020

NO.	DATE	REVISION	STATE	PROJECT DESIGNATION	YEAR	SHEET NO.	TOTAL SHEETS
2	4/30/20	ADDENDUM NO. 2	ALASKA	0650029/NFHWHY00289	2020	H21	H61

PLANS DEVELOPED BY: STATE OF ALASKA, DEPARTMENT OF TRANSPORTATION & PUBLIC FACILITIES, NORTHERN REGION, 2301 PEGER ROAD, FAIRBANKS, AK 99709 (907)451-2200
 H: \Projects\Fbks_NF\0289_CHSP_0-6 Design\4 CSD\2 Drawings\3 Plan Production\0289_H_SIGNING_STRIPING_0-H21 Mon, May/04/20 09:47am



Nordale Rd →

**ADOPT
A
HIGHWAY**

**RISSE GREENHOUSE
CREW**

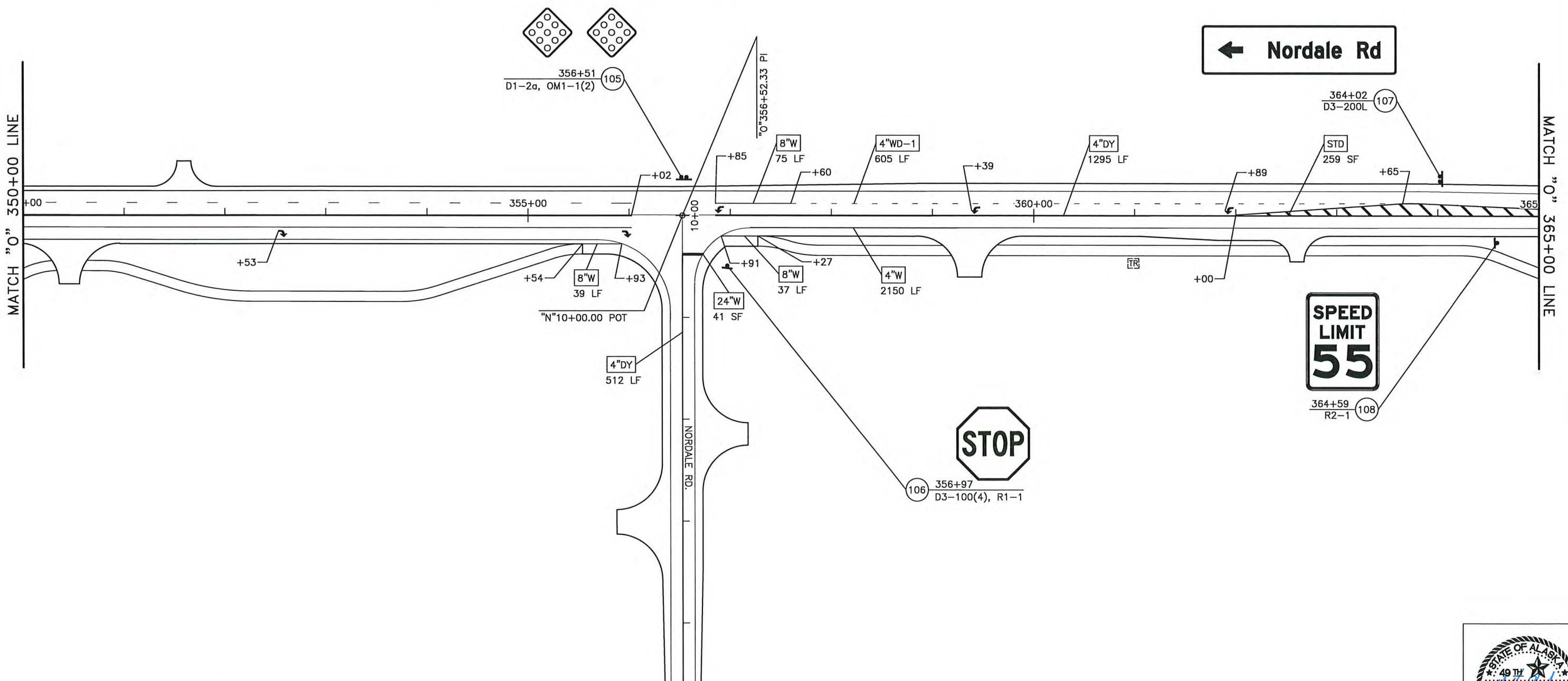
**SIGNING & STRIPING
0_335+00-350+00**



NO.	DATE	REVISION	STATE	PROJECT DESIGNATION	YEAR	SHEET NO.	TOTAL SHEETS
2	4/30/20	ADDENDUM NO. 2	ALASKA	0650029/NFHWHY00289	2020	H22	H61

← Fairbanks 11
Chena Hot Springs 50 →

← Nordale Rd



PLANS DEVELOPED BY: STATE OF ALASKA DEPARTMENT OF TRANSPORTATION & PUBLIC FACILITIES, NORTHERN REGION, 2301 PEGER ROAD, FAIRBANKS, AK 99709 (907)451-2200
 H:\Projects\Fhks_NP\90289_CHSR_0-6\6 Design\4_C3D\2 Drawings\3) Plan Production\90289_H_SIGNING_STRIPING_0-H22 Mon, May/04/20 09:47am

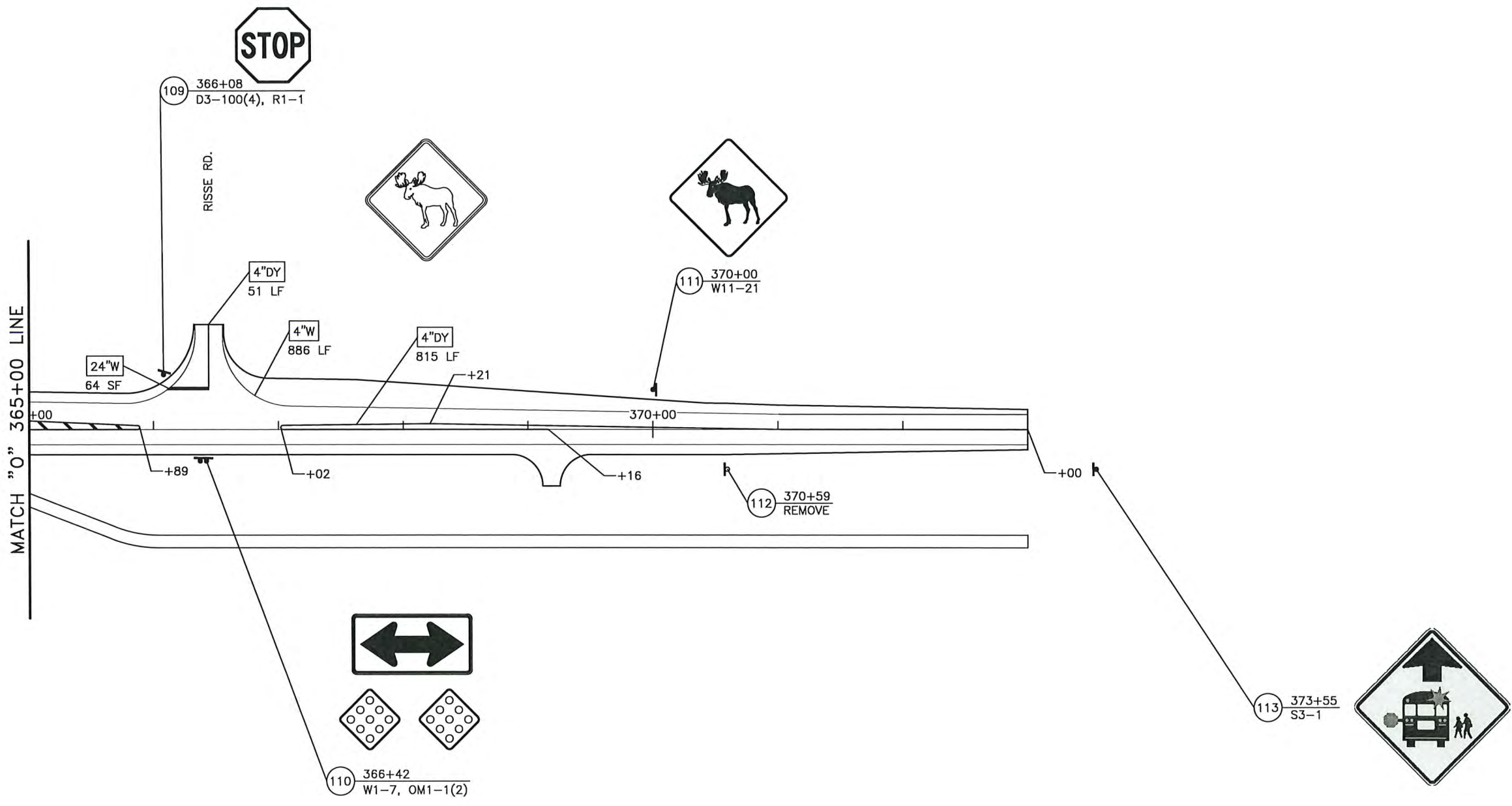
SIGNING & STRIPING
0_350+00-365+00



NO.	DATE	REVISION	STATE	PROJECT DESIGNATION	YEAR	SHEET NO.	TOTAL SHEETS
2	4/30/20	ADDENDUM NO. 2	ALASKA	0650029/NFHWHY00289	2020	H23	H61

PLANS DEVELOPED BY: STATE OF ALASKA DEPARTMENT OF TRANSPORTATION & PUBLIC FACILITIES, NORTHERN REGION, 2301 PEGER ROAD, FAIRBANKS, AK 99709 (907)451-2200
 H:\Projects\Fha\NP\90289_CHSR_0-6\6 Design\4_CSD\2 Drawings\3 Plan Production\90289_H_SIGNING_STRIPING_0-H23 Mon, May/04/20 08:47am

MATCH "0" 365+00 LINE



SIGNING & STRIPING
0_365+00-380+00

